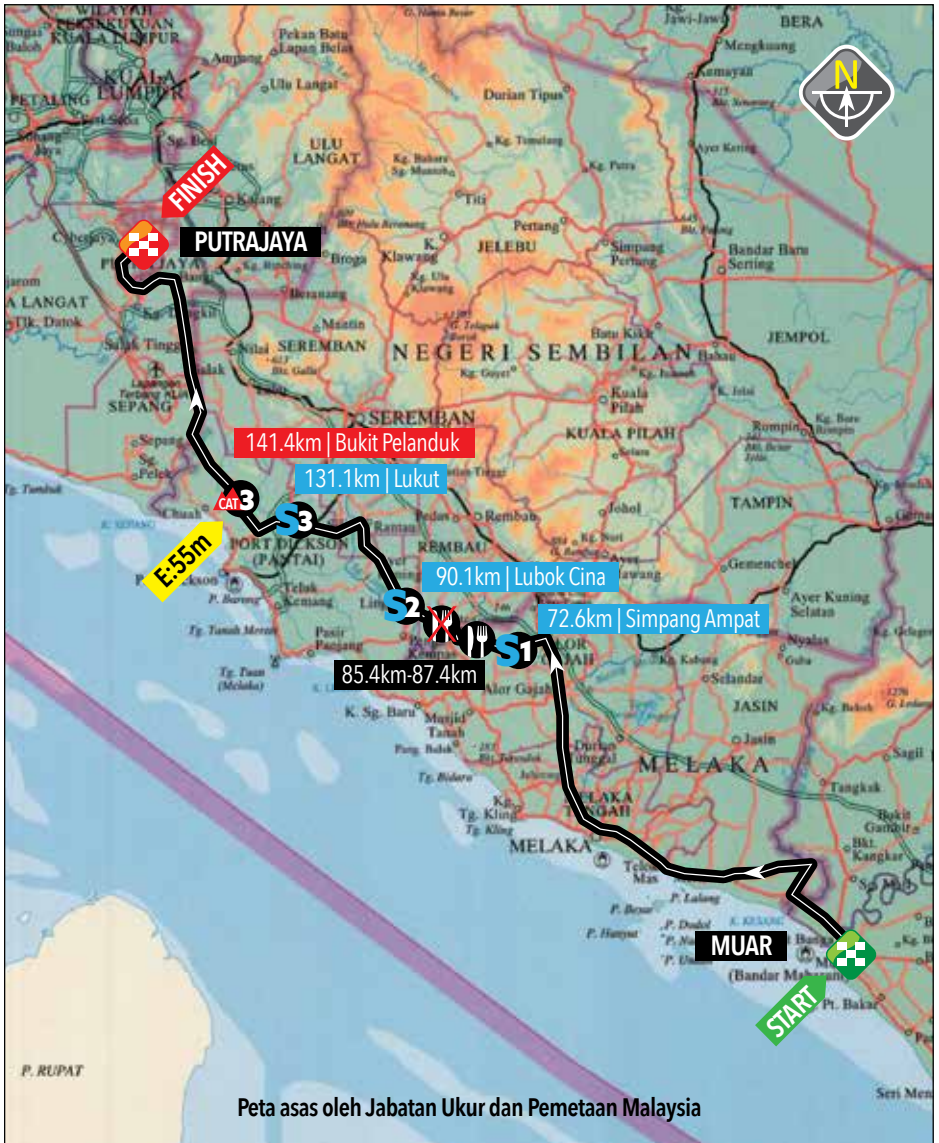


# STAGE MAP

Muar - Putrajaya | 192.6km | Monday 8 April



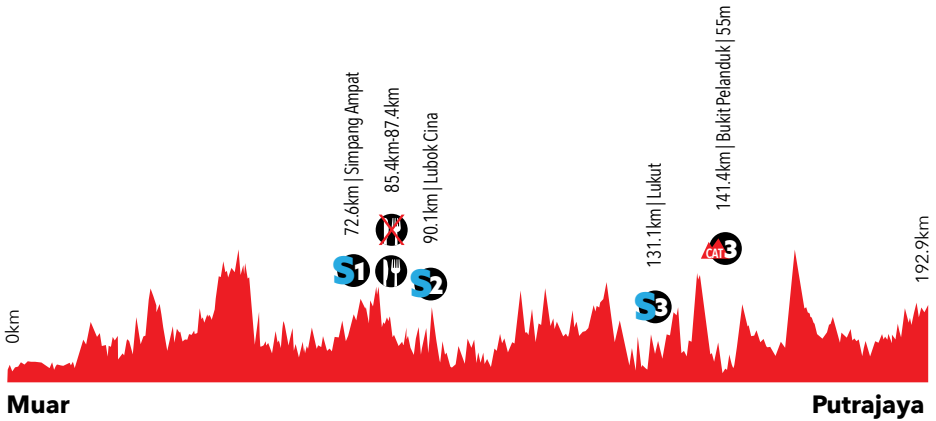
## TRANSFER TO START

Melaka - Muar



# PROFILE

Muar - Putrajaya | 192.6km | Monday 8 April



## 5km to Finish



## SCHEDULE

Muar - Putrajaya | 192.6km | Monday 8 April

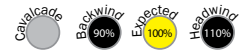
Start Location : Stadium Sultan Ibrahim  
Finish Location : Dataran Putrajaya, Presint 3  
Neutral Zone : 5.4km



KM	KM To Go	Feature	Instruction	Description	Estimated Time of Arrival			
From Start Gantry at Stadium Sultan Ibrahim Straight On, T-Junction Turn Left onto Jalan Stadium, T-Junction Turn Right onto Jalan Sultan Ibrahim, Traffic Light Junction Turn Right onto Jalan Abdul Rahman, Roundabout 3rd Exit Dir. Jalan Khalidi, Roundabout 3rd Exit Dir. Melaka, Traffic Light Junction Straight On, Roundabout 1st Exit Dir. Melaka, Fork Keep Right Jalan Bakri, Trafficlight Junction x 2 Straight On, Bridge - Jambatan Sultan Ismail Straight On, Traffic Light Junction Straight On Jalan Kesang, End of Neutralize Zone at Petronas Kesang on Jalan Kesang.					11:15	12:00	12:00	12:00
0.0	192.6	Race Start Proper	Straight On	Petronas Kesang	11:22	12:10	12:10	12:10
0.3	192.3	Traffic Light Junction	Straight On	SM Sains Muar	11:22	12:11	12:11	12:11
1.1	191.5	Traffic Light Junction	Straight On	Tg. Gading Timur	11:23	12:12	12:12	12:12
1.6	191.0	Fork	Keep Left	Dir. Melaka Lebuah AMJ (19)	11:24	12:12	12:12	12:13
2.8	189.8	Fork	Keep Right	Dir. Melaka	11:26	12:14	12:14	12:15
4.2	188.4	Sign	Straight On	Tg. Gading Barat	11:28	12:16	12:16	12:17
8.1	184.5	Sign	Straight On	SK Kesang	11:33	12:20	12:21	12:22
8.9	183.7	Traffic Light Junction	Straight On	Dir. Jasin	11:34	12:21	12:22	12:24
9.6	183.0	Sign	Straight On	Sempadan Negeri Melaka	11:35	12:22	12:23	12:25
9.9	182.7	Traffic Light Junction	Straight On	Lebuah AMJ (19)	11:35	12:23	12:24	12:25
10.9	181.7	Traffic Light Junction	Straight On	Dir. Merlimau / Jasin	11:37	12:24	12:25	12:27
12.8	179.8	Junction	Straight On	Dir. Merlimau / Jasin	11:39	12:26	12:28	12:30
14.0	178.6	Traffic Light Junction	Straight On	Dir. Jasin	11:41	12:28	12:29	12:31
19.0	173.6	Traffic Light Junction	Turn Right	Dir. Jasin	11:48	12:34	12:36	12:39
Jalan Merlimau/Jasin (M25)								
22.5	170.1	Junction	Straight On	Dir. Jasin / Tangkak	11:52	12:38	12:41	12:44
24.3	168.3	Traffic Light Junction	Straight On	Dir. Jasin	11:55	12:41	12:43	12:47
27.5	165.1	Splitter	Keep Left	Jalan Merlimau/Jasin (M25)	11:59	12:45	12:48	12:52
27.8	164.8	Junction	Straight On	Jalan Merlimau/Jasin (M25)	12:00	12:45	12:48	12:52
29.1	163.5	Bridge	Straight On	Over PLUS Highway	12:01	12:47	12:50	12:54
30.0	162.6	Drink Start	Straight On	Splitter Keep Left	12:03	12:48	12:51	12:55
30.5	162.1	Traffic Light Junction	Straight On	Dir. Tangkak	12:03	12:48	12:52	12:56
33.0	159.6	T-Junction	Turn Left	Dir. Bemban / Jasin	12:07	12:52	12:55	13:00
Jalan Haji Babu (M2)								
33.8	158.8	Sign	Straight On	MRSM Tun Ghaffar Baba	12:08	12:53	12:56	13:01
33.9	158.7	Sign	Straight On	Jasin	12:08	12:53	12:56	13:01
34.2	158.4	Traffic Light Junction	Straight On	Jalan Haji Babu (M2)	12:08	12:53	12:57	13:02
35.0	157.6	Sign	Straight On	Petronas	12:09	12:54	12:58	13:03
35.4	157.2	Roundabout	2nd Exit	Dir. Selandar / Nyalas	12:10	12:55	12:58	13:03
35.5	157.1	Roundabout	1st Exit	Jalan Demang Hj. Abu (M2)	12:10	12:55	12:59	13:04
35.8	156.8	Fork	Keep Left	Green Masjid	12:11	12:55	12:59	13:04
36.9	155.7	Fork	Keep Left	Jalan Tangkak-Durian Tunggal	12:12	12:56	13:00	13:06
38.4	154.2	Traffic Light Junction	Straight On	Jalan Tangkak-Durian Tunggal	12:14	12:58	13:03	13:08

## SCHEDULE

Muar - Putrajaya | 192.6km | Monday 8 April



KM	KM To Go	Feature	Instruction	Description	Estimated Time of Arrival			
39.5	153.1	Traffic Light Junction	Straight On	Dir. Kesang Pajak / Selandar	12:16	13:00	13:04	13:10
43.0	149.6	Junction	Straight On	Dir. Durian Tunggal	12:20	13:04	13:09	13:15
47.2	145.4	Sign	Straight On	Sempadan Daerah JKR Alor Gajah / Jasin	12:26	13:09	13:15	13:21
49.0	143.6	Splitter	Keep Left		12:28	13:12	13:17	13:24
49.2	143.4	Junction	Straight On	UTeM	12:29	13:12	13:17	13:24
50.7	141.9	T-Junction	Turn Left	Dir. Durian Tunggal / Bandar Melaka	12:31	13:14	13:19	13:26
52.7	139.9	Sign	Straight On	SJK(T) Durian Tunggal	12:34	13:16	13:22	13:29
54.1	138.5	Junction	Straight On	Dir. Durian Tunggal	12:35	13:18	13:24	13:31
54.8	137.8	Junction	Turn Right	Dir. Bandar Alor Gajah Route(M17)	12:36	13:19	13:25	13:33
55.0	137.6	Sign	Straight On	SK Durian Tunggal	12:37	13:19	13:25	13:33
55.8	136.8	Traffic Light Junction	Straight On	Persimpangan Taman Nuri	12:38	13:20	13:26	13:34
58.5	134.1	Sign	Straight On	Parit Melana	12:41	13:23	13:30	13:38
58.6	134.0	Junction	Straight On	Dir. Bandar Alor Gajah	12:42	13:24	13:30	13:38
59.5	133.1	Sign	Straight On	Pantai Belimbing	12:43	13:25	13:31	13:40
60.4	132.2	Sign	Straight On	Panchor	12:44	13:26	13:32	13:41
65.0	127.6	Sign	Straight On	Pengkalan	12:50	13:32	13:39	13:48
65.1	127.5	Traffic Light Junction	Straight On	Dir. Bandar Alor Gajah / Tampin	12:50	13:32	13:39	13:48
66.1	126.5	Sign	Straight On	Kolej Vokasional Dato Sri Mohd Zin	12:52	13:33	13:40	13:49
66.6	126.0	Traffic Light Junction	Turn Right	Dir. Tampin / Seremban Persimpangan Pengkalan(19)	12:52	13:34	13:41	13:50
67.0	125.6	Traffic Light Junction	Straight On	Dir. Seremban	12:53	13:34	13:41	13:51
69.4	123.2	Traffic Light Junction	Straight On	Dir. Seremban	12:56	13:37	13:45	13:54
69.9	122.7	Traffic Light Junction	Straight On	Dir. Seremban	12:57	13:38	13:45	13:55
71.4	121.2	Traffic Light Junction	Straight On	Lebuh AMJ (19)	12:59	13:40	13:47	13:57
72.6	120.0	<b>SPRINT 1</b> Simpang Empat	Straight On	RNR Simpang Empat	13:01	13:41	13:49	13:59
73.9	118.7	Traffic Light Junction	Turn Left	Dir. Brisu / Lubok China Route(M10)	13:02	13:43	13:51	14:01
74.5	118.1	Sign	Straight On	SK Simpang Empat	13:03	13:43	13:52	14:02
76.5	116.1	Junction	Straight On	Route(M10)	13:06	13:46	13:54	14:05
77.7	114.9	Sign	Straight On	SK Sungai Buloh	13:08	13:47	13:56	14:07
78.6	114.0	Junction	Straight On	Dir. Brisu	13:09	13:49	13:57	14:08
80.0	112.6	Sign	Straight On	Brisu	13:11	13:50	13:59	14:10
80.5	112.1	Junction	Straight On	Dir. Lubok China	13:11	13:51	14:00	14:11

## SCHEDULE

Muar - Putrajaya | 192.6km | Monday 8 April



KM	KM To Go	Feature	Instruction	Description	Estimated Time of Arrival			
81.1	111.5	Sign	Straight On	Brisu	13:12	13:52	14:01	14:12
83.9	108.7	Sign	Straight On	SK Sungai Siput	13:16	13:55	14:04	14:16
85.2	107.4	Feed Start	Straight On	TNB Pole LCJB 111	13:18	13:57	14:06	14:18
86.2	106.4	Traffic Light Junction	Straight On	Dir. Ramuan China	13:19	13:58	14:08	14:20
87.2	105.4	Feed End	Straight On	Steel Stairs	13:20	13:59	14:09	14:21
87.7	104.9	Waste Zone Start	Straight On	Route(M10)	13:21	14:00	14:10	14:22
88.2	104.4	Waste Zone End	Straight On	Milestone Kuala Sungai Baru	13:22	14:01	14:10	14:23
88.6	104.0	Traffic Light Junction	Turn Right	Dir. Lubok China Route(5)	13:22	14:01	14:11	14:23
90.0	102.6	Sign	Straight On	SMK Lubok China	13:24	14:03	14:13	14:25
90.1	102.5	SPRINT 2	Straight On	Petronas (Lubok China)	13:24	14:03	14:13	14:25
		Lubok China						
90.9	101.7	Roundabout	1st Exit	Dir. Port Dickson	13:25	14:04	14:14	14:27
91.1	101.5	Junction	Straight On	Dir. Linggi / Port Dickson	13:26	14:04	14:14	14:27
91.6	101.0	Junction	Straight On	Dir. Linggi / Port Dickson	13:26	14:05	14:15	14:28
93.1	99.5	Junction	Straight On	Kampung Sg. Timun	13:28	14:07	14:17	14:30
96.4	96.2	Sign	Straight On	Sempadan Daerah JKR Port Dickson	13:33	14:11	14:21	14:35
98.5	94.1	Junction	Straight On	Dir. Linggi / Port Dickson	13:36	14:13	14:24	14:38
98.9	93.7	Sign	Straight On	Linggi	13:36	14:14	14:25	14:39
99.3	93.3	T-Junction	Turn Right	Dir. Seremban Route(N7)	13:37	14:14	14:25	14:39
99.5	93.1	Sign	Straight On	Balai Polis Linggi	13:37	14:15	14:26	14:40
102.8	89.8	Junction	Straight On	Dir. Seremban	13:42	14:19	14:30	14:45
108.0	84.6	Junction	Straight On	Dir. Seremban	13:49	14:25	14:37	14:52
109.0	83.6	Sign	Straight On	Sempadan Daerah JKR Seremban	13:50	14:27	14:39	14:54
111.9	80.7	Sign	Straight On	SMK Dato Samsudin Nain	13:54	14:30	14:42	14:58
112.7	79.9	Junction	Turn Left	Dir. Siliu / Port Dickson Route(N6)	13:55	14:31	14:44	14:59
118.7	73.9	Sign	Straight On	Siliu	14:03	14:39	14:52	15:08
119.5	73.1	Sign	Straight On	Balai Polis Siliu	14:04	14:40	14:53	15:10
125.7	66.9	Traffic Light Junction	Straight On	Route(N6)	14:13	14:47	15:01	15:19
126.0	66.6	Traffic Light Junction	Straight On	Lukut PLUS Toll Plaza	14:13	14:48	15:02	15:19
126.2	66.4	Traffic Light Junction	Straight On	Lukut PLUS Toll Plaza	14:13	14:48	15:02	15:20
127.5	65.1	Sign	Straight On	Proton Showroom	14:15	14:50	15:04	15:22
128.5	64.1	Traffic Light Junction	Turn Right	Dir. Sepang / Klang Route(5)	14:17	14:51	15:05	15:23
131.1	61.5	SPRINT 3	Straight On	Petronas (D'Ambang Kota)	14:20	14:54	15:09	15:27
		Lukut						
140.5	52.1	Junction	Straight On	Dir. Sepang	14:33	15:06	15:21	15:41
141.4	51.2	KOM1 Bkt. Pelanduk Elev:55M CAT3	Straight On	Milestone Klang 94	14:34	15:07	15:23	15:42

## SCHEDULE

Muar - Putrajaya | 192.6km | Monday 8 April



KM	KM To Go	Feature	Instruction	Description	Estimated Time of Arrival			
146.3	46.3	Traffic Light Junction	Turn Right	Dir. B.B. Salak Tinggi Route(B48)	14:41	15:13	15:29	15:50
152.2	40.4	Traffic Light Junction	Straight On	Dir. B.B. Salak Tinggi	14:49	15:21	15:37	15:59
153.9	38.7	Sign	Straight On	Kg. Chinchang	14:51	15:23	15:40	16:01
155.2	37.4	Traffic Light Junction	Straight On	Kota Seriemas	14:53	15:24	15:41	16:03
155.5	37.1	Sign	Straight On	Kg. Lembah Paya	14:53	15:25	15:42	16:04
156.7	35.9	Traffic Light Junction	Straight On	Dir. B.B. Salak Tinggi	14:55	15:26	15:43	16:05
157.2	35.4	Sign	Straight On	Petronas (Pekan Salak)	14:56	15:27	15:44	16:06
157.5	35.1	Traffic Light Junction	Straight On	Route(B48)	14:56	15:27	15:45	16:07
159.9	32.7	Traffic Light Junction	Straight On	Dir. Kajang	14:59	15:30	15:48	16:10
160.1	32.5	Fork	Keep Right	Route(B48)	15:00	15:30	15:48	16:10
170.3	22.3	Traffic Light Junction	Turn Left	Dir. Dengkil Route(B18)	15:13	15:43	16:02	16:26
170.5	22.1	Traffic Light Junction	Straight On	Route(B18)	15:14	15:43	16:02	16:26
174.5	18.1	Traffic Light Junction	Straight On	Route(B18)	15:19	15:48	16:08	16:32
175.8	16.8	Traffic Light Junction	Straight On	Route(B18)	15:21	15:50	16:09	16:34
176.6	16.0	Traffic Light Junction	Straight On	Route(B18)	15:22	15:51	16:10	16:35
177.0	15.6	Traffic Light Junction	Turn Right	Dir. Putrajaya / Cyberjaya Route(29)	15:23	15:52	16:11	16:36
180.9	11.7	Fork	Keep Right	Dir. Putrajaya	15:28	15:56	16:16	16:42
183.0	9.6	Fork	Keep Left	Dir. Putrajaya / Kajang	15:31	15:59	16:19	16:45
183.5	9.1	Fork	Keep Right	Dir. Putrajaya	15:31	16:00	16:20	16:46
184.4	8.2	Fork	Keep Left	Dir. Putrajaya International Convention Center (PICC)	15:33	16:01	16:21	16:47
185.2	7.4	Traffic Light Junction	Straight On	Lebuh Gemilang	15:34	16:02	16:22	16:48
185.7	6.9	Traffic Light Junction	Turn Left	Persiaran Perdana	15:34	16:02	16:23	16:49
186.0	6.6	Bridge	Straight On	Jambatan Seri Gemilang	15:35	16:03	16:23	16:49
186.3	6.3	Traffic Light Junction	Turn Left	Lingkar Gemilang Satu	15:35	16:03	16:24	16:50
186.6	6.0	Fork	Left		15:36	16:04	16:24	16:50
187.4	5.2	Traffic Light Junction	Turn Left	Lebu Sentosa	15:37	16:05	16:25	16:51
187.6	5.0	Bridge	Straight On	Jambatan Seri Saujana	15:37	16:05	16:25	16:52
188.7	3.9	Fork	Keep Right	Dir. Putra Perdana	15:38	16:06	16:27	16:53
189.7	2.9	Fork	Keep Left	Dir. Presint 2,3,7-9	15:40	16:07	16:28	16:55
189.9	2.7	Traffic Light Junction	Turn Right	Dir. Dataran Putra	15:40	16:08	16:29	16:55
190.0	2.6	Traffic Light Junction	Straight On	Lebu Wawasan	15:40	16:08	16:29	16:55
190.3	2.3	Traffic Light Junction	Straight On	Lebu Wawasan	15:41	16:08	16:29	16:56
190.6	2.0	Bridge	Straight On	Jambatan Seri Wawasan	15:41	16:09	16:30	16:56
191.0	1.6	Fork	Keep Left	Lebu Wawasan	15:42	16:09	16:30	16:57
191.2	1.4	Traffic Light Junction	Straight On	Lebu Wawasan	15:42	16:09	16:30	16:57
191.3	1.3	Traffic Light Junction	Turn Right	Persiaran Perdana	15:42	16:09	16:30	16:57
192.1	0.5	Junction	Straight On	DEVIATION ON THE RIGHT	15:43	16:10	16:32	16:58
192.6	0.0	Finish Line	Race End	Perbadanan Putrajaya	15:44	16:11	16:32	16:59

## TIME TABLE

Muar - Putrajaya | 192.6km | Monday 8 April

### Start Time Table

Start Location :

Stadium Sultan Ibrahim, Muar

Time	Activities
0630hrs	VPP in operation Race facilities crew on site Race security on site Road closure at start area
0800hrs	PA system on Race officials on site Side Events starts
1045hrs	Invitees arrival
1100hrs	VIPs arrival Teams arrival Signing on opens
1115hrs	Cavalcade departs
1145hrs	Side Event ends
1150hrs	Advance vehicles depart Signing on closes
1155hrs	Riders assemble at start line
<b>1200hrs</b>	<b>Le Tour de Langkawi departs</b>
1230hrs	VIPs depart
1245hrs	De-rig commences
1445hrs	Road reopens

### Finish Time Table

Finish Location :

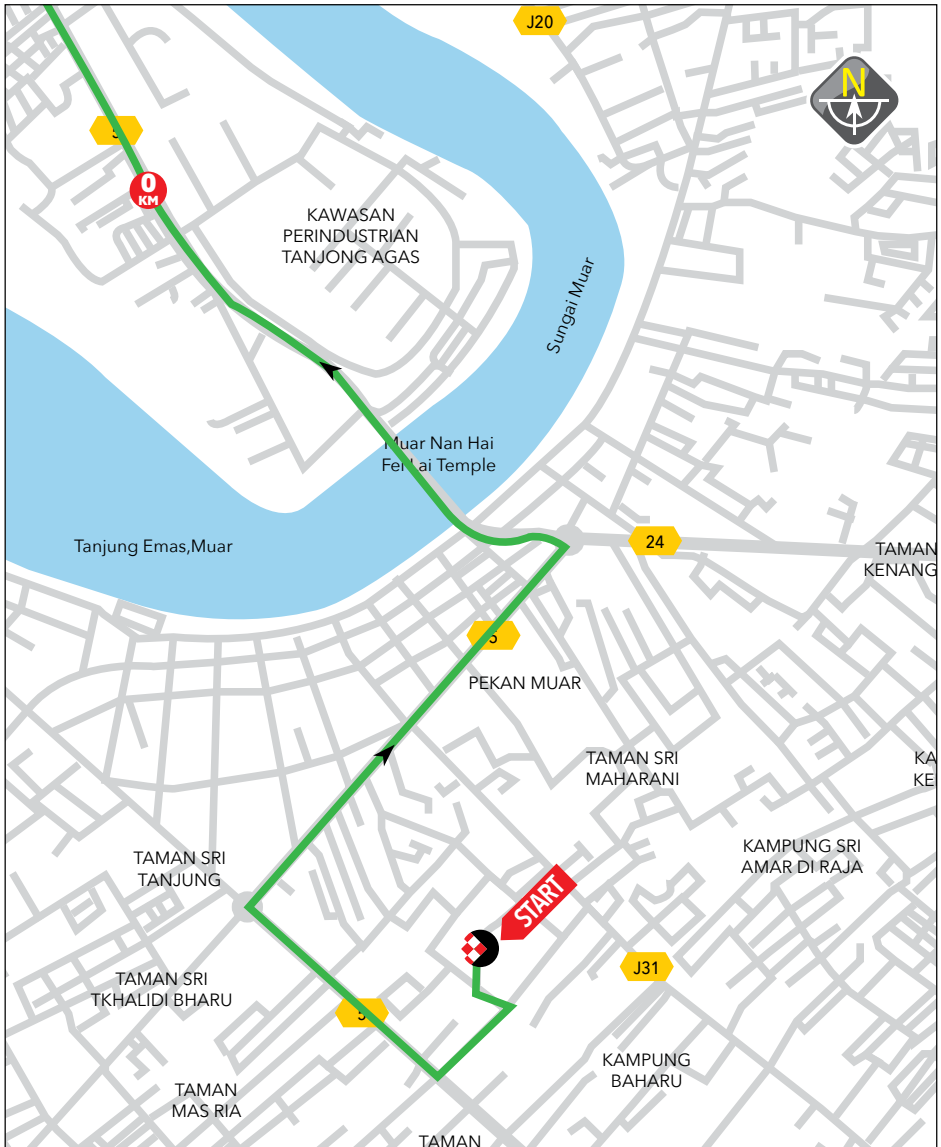
Dataran Putrajaya, Presint 3

Time	Activities
0700hrs	Race facilities crew on site Road closure at finish area
0800hrs	Race security on site Race officials on site
0900hrs	PA system on
1000hrs	Side Events starts
1529hrs	Invitees arrival
1600hrs	VIPs arrival
1615hrs	Advance vehicles arrival
<b>1632hrs</b>	<b>Le Tour de Langkawi arrives</b>
1645hrs	Presentation of leader's jersey
1715hrs	VIPs depart
1730hrs	De-rig commences
1930hrs	Roads reopens



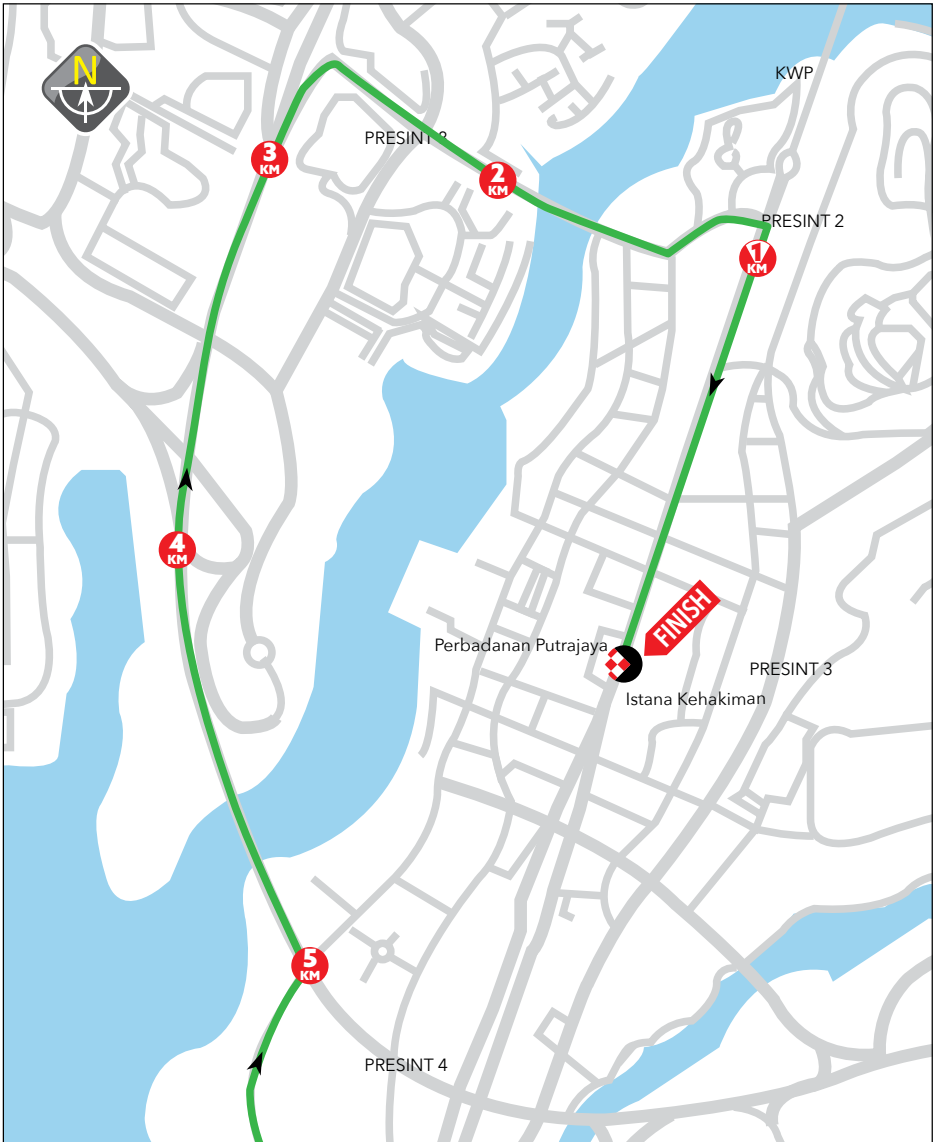
# START LOCATION

Muar



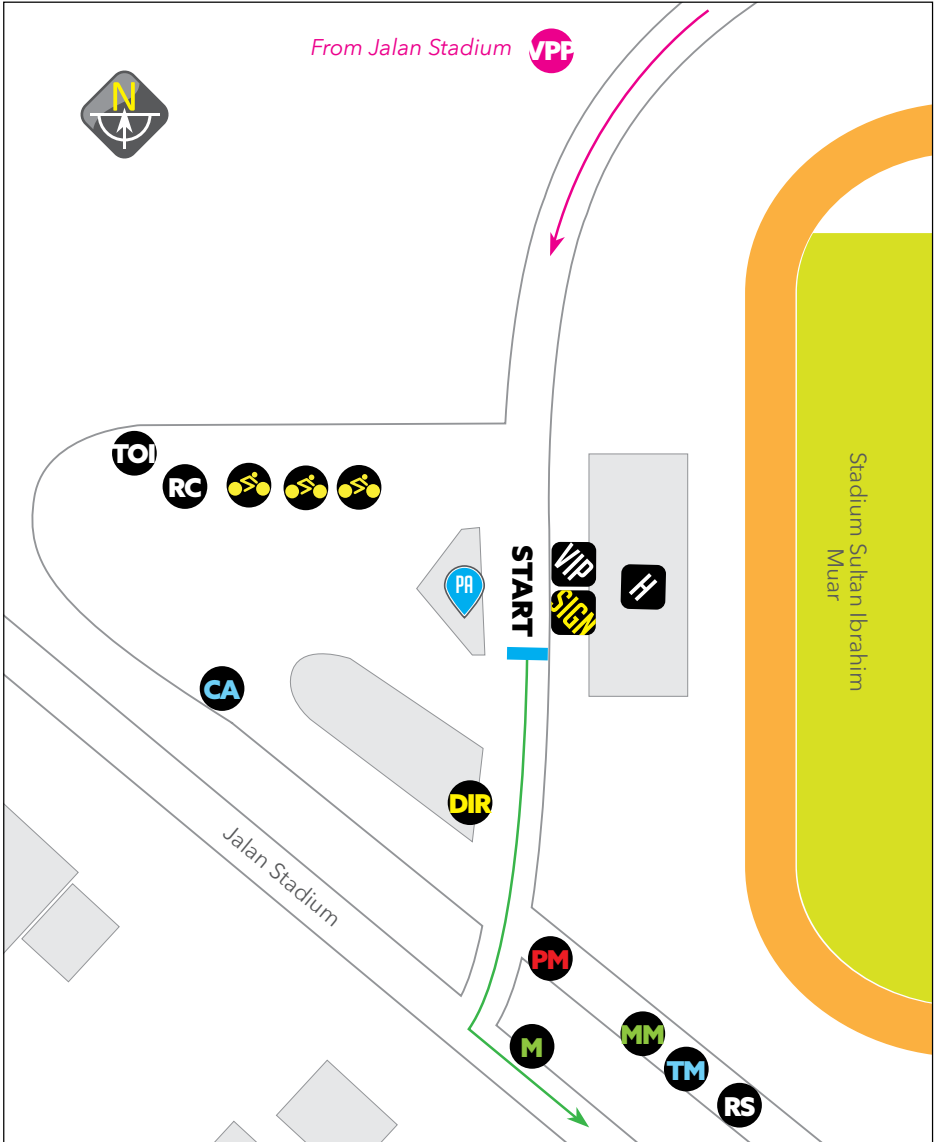
## FINISH LOCATION

Putrajaya



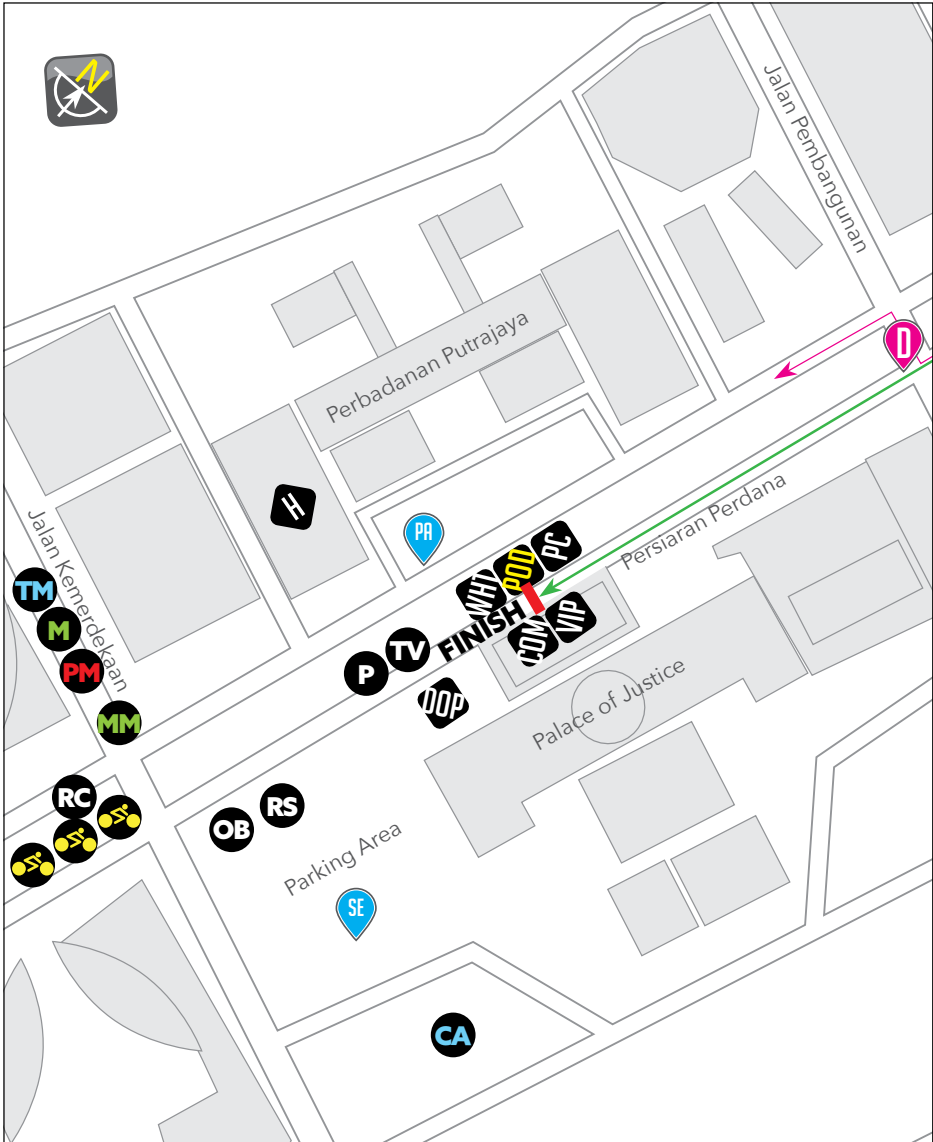
# START LAYOUT

Stadium Sultan Ibrahim, Muar



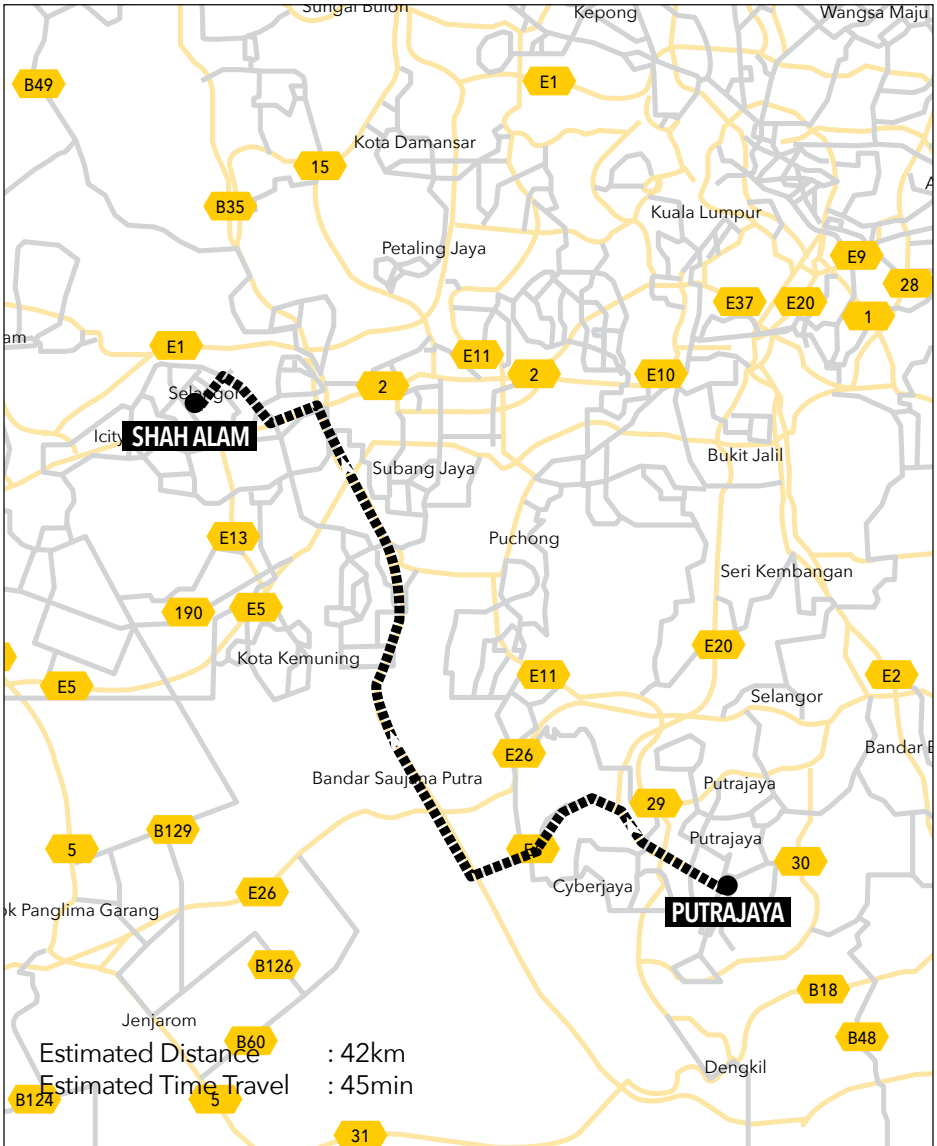
## FINISH LAYOUT

Dataran Putrajaya, Presint 3



# TRANSFER TO HOTEL

Putrajaya - Shah Alam



**NOTE**