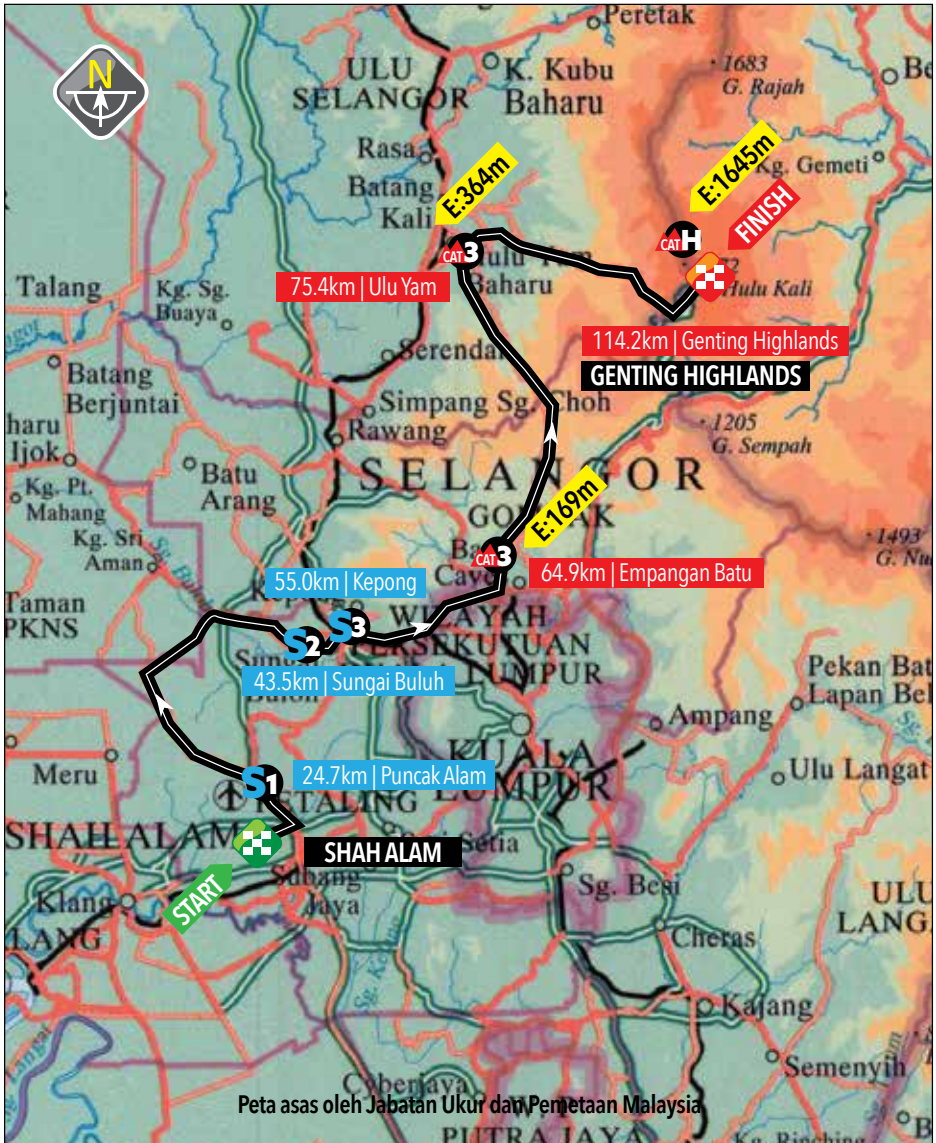


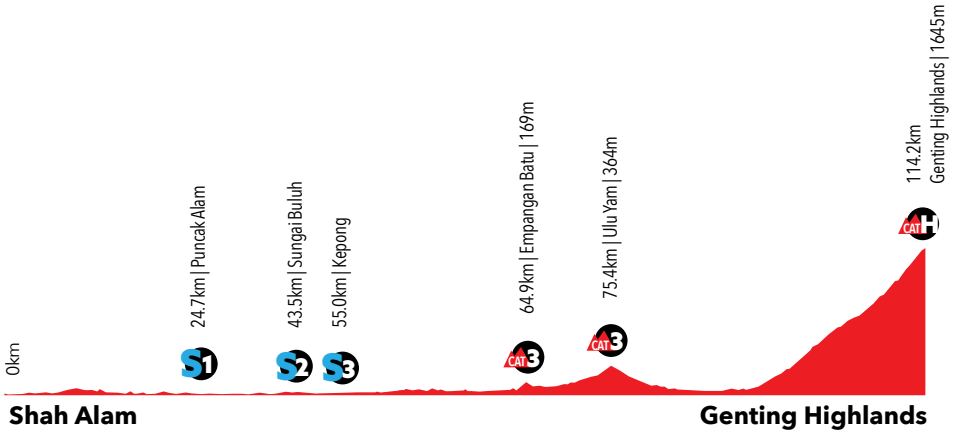
STAGE MAP

Shah Alam - Genting Highlands | 114.2km | Tuesday 9 April

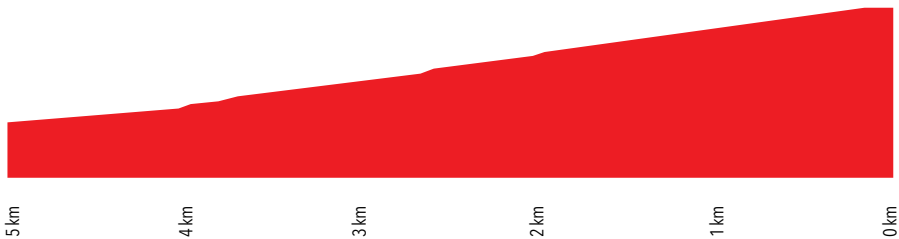


PROFILE

Shah Alam - Genting Highlands | 114.2km | Tuesday 9 April



5km to Finish



SCHEDULE

Shah Alam - Genting Highlands | 114.2km | Tuesday 9 April

Start Location : Dataran Kemerdekaan, Shah Alam

Finish Location : Genting Highlands

Neutral Zone : 5.9 km



KM	KM To Go	Feature	Instruction	Description	Estimated Time of Arrival			
From Start Gantry at Dataran Kemerdekaan on Persiaran Bandar Raya Straight On, Speed Hump x 2 Straight On, Traffic Light Junction Turn Left onto Persiaran Damai, Traffic Light Junction Turn Right onto Persiaran Masjid, Speed Hump Straight On, Traffic Light Junction Turn Right onto Persiaran Kayangan, Traffic Light Junction Straight On, Roundabout 1st Exit onto Persiaran Hishamuddin, Roundabout 1st Exit onto Persiaran Sukan, Traffic Light Junction x 2 Straight On, End of Neutralize Zone at Laman Seri Business Park on Persiaran Sukan.					12:30	13:15	13:15	13:15
0.0	114.2	Race Start Proper	Straight On	Persiaran Sukan	12:37	13:25	13:25	13:25
0.6	113.6	Fork	Keep Left		12:37	13:26	13:26	13:26
1.0	113.2	Traffic Light Junction	Turn Left	Jln Monfort	12:38	13:26	13:26	13:26
1.3	112.9	Traffic Light Junction	Turn Left	Guthrie Highway E35	12:38	13:27	13:27	13:27
2.2	112.0	Junction	Straight On	Guthrie Highway E35	12:40	13:28	13:28	13:28
2.3	111.9	Fork	Keep Right	Guthrie Highway E35	12:40	13:28	13:28	13:28
3.7	110.5	Fork	Keep Right	Guthrie Highway E35	12:42	13:30	13:30	13:30
5.1	109.1	Fork	Keep Left	Dir: Exit 3506 Bkt. Jelutong	12:44	13:31	13:32	13:33
5.6	108.6	Traffic Light Junction	Turn Right	Dir: Cahaya SPK / Sunway Alam Suria	12:44	13:32	13:33	13:33
5.7	108.5	Traffic Light Junction	Turn Left	Dir: Puncak Alam	12:44	13:32	13:33	13:33
6.9	107.3	Traffic Light Junction	Turn Left	Persiaran Mokhtar Dahari	12:46	13:34	13:34	13:35
9.5	104.7	Splitter	Keep Left	Persiaran Mokhtar Dahari	12:50	13:37	13:38	13:39
9.7	104.5	Fork	Keep Right	Persiaran Mokhtar Dahari	12:50	13:37	13:38	13:39
10.5	103.7	Roundabout	2nd Exit	Persiaran Mokhtar Dahari	12:51	13:38	13:39	13:41
10.9	103.3	Splitter	Keep Left	Persiaran Mokhtar Dahari	12:51	13:39	13:40	13:41
11.0	103.2	Junction	Straight On	Persiaran Mokhtar Dahari	12:52	13:39	13:40	13:41
12.7	101.5	Splitter	Keep Left	Persiaran Mokhtar Dahari	12:54	13:41	13:42	13:44
12.9	101.3	Traffic Light Junction	Straight On	Persiaran Mokhtar Dahari	12:54	13:41	13:42	13:44
13.3	100.9	Splitter	Keep Left	Persiaran Mokhtar Dahari	12:55	13:42	13:43	13:45
13.6	100.6	Traffic Light Junction	Straight On	Persiaran Mokhtar Dahari	12:55	13:42	13:43	13:45
14.9	99.3	Traffic Light Junction	Turn Left	Jln Paip	12:57	13:44	13:45	13:47
15.1	99.1	Traffic Light Junction	Turn Right	Jln Bukit Cerakah	12:57	13:44	13:45	13:48
20.5	93.7	Traffic Light Junction	Turn Right	Jln Meru Tambahan	13:04	13:51	13:53	13:56
20.9	93.3	Sign	Straight On	Sempadan Daerah Kuala Selangor	13:05	13:51	13:53	13:56
24.0	90.2	Splitter	Keep Left		13:09	13:55	13:58	14:01
24.4	89.8	Traffic Light Junction	Straight On	UiTM	13:10	13:55	13:58	14:02
24.7	89.5	SPRINT 1	Straight On	Petronas	13:10	13:56	13:59	14:02
		Puncak Alam						
24.8	89.4	Traffic Light Junction	Straight On	McDonalds	13:10	13:56	13:59	14:02
25.9	88.3	Traffic Light Junction	Straight On	Dir: Sg. Buloh / Kuala Selangor	13:12	13:57	14:00	14:04

SCHEDULE

Shah Alam - Genting Highlands | 114.2km | Tuesday 9 April



KM	KM To Go	Feature	Instruction	Description	Estimated Time of Arrival			
26.5	87.7	Splitter	Keep Left		13:13	13:58	14:01	14:05
26.7	87.5	Junction	Straight On		13:13	13:58	14:01	14:05
27.6	86.6	Splitter	Keep Left		13:14	13:59	14:02	14:06
27.8	86.4	Junction	Straight On		13:14	14:00	14:03	14:07
28.6	85.6	Bridge	Straight On	Sungai Buloh	13:15	14:01	14:04	14:08
28.7	85.5	Splitter	Keep Left		13:16	14:01	14:04	14:08
28.9	85.3	Traffic Light Junction	Turn Right	Jln Kuala Selangor 54	13:16	14:01	14:04	14:08
29.4	84.8	Traffic Light Junction	Straight On		13:17	14:02	14:05	14:09
30.2	84.0	DRINK START	Straight On	Maxis Pole	13:18	14:03	14:06	14:10
31.1	83.1	Traffic Light Junction	Straight On		13:19	14:04	14:07	14:12
32.0	82.2	Splitter	Keep Left		13:20	14:05	14:08	14:13
32.2	82.0	Junction	Straight On		13:20	14:05	14:09	14:13
32.6	81.6	Bridge	Straight On		13:21	14:06	14:09	14:14
33.9	80.3	Traffic Light Junction	Straight On	Saujana Utama	13:23	14:07	14:11	14:16
34.6	79.6	Splitter	Keep Left		13:24	14:08	14:12	14:17
34.9	79.3	Fork	Keep Right	Dir: Sq. Buloh	13:24	14:09	14:12	14:17
35.4	78.8	Traffic Light Junction	Straight On		13:25	14:09	14:13	14:18
35.9	78.3	Splitter	Keep Left		13:25	14:10	14:14	14:19
36.1	78.1	Traffic Light Junction	Straight On	Dir: Sq. Buloh	13:26	14:10	14:14	14:19
37.6	76.6	Splitter	Keep Left		13:28	14:12	14:16	14:21
37.7	76.5	Traffic Light Junction	Straight On		13:28	14:12	14:16	14:21
38.6	75.6	Bridge	Straight On	Sungai Plong	13:29	14:13	14:17	14:23
39.1	75.1	Splitter	Keep Left		13:30	14:14	14:18	14:24
39.2	75.0	Traffic Light Junction	Straight On	Dir: Kuala Lumpur	13:30	14:14	14:18	14:24
39.9	74.3	Splitter	Keep Left		13:31	14:15	14:19	14:25
40.0	74.2	Traffic Light Junction	Straight On		13:31	14:15	14:19	14:25
40.4	73.8	Splitter	Keep Left		13:32	14:15	14:20	14:26
40.6	73.6	Traffic Light Junction	Straight On		13:32	14:16	14:20	14:26
41.6	72.6	Traffic Light Junction	Straight On		13:33	14:17	14:21	14:27
42.2	72.0	Sign	Straight On	SMK Bandar Baru Sungai Buluh	13:34	14:18	14:22	14:28
42.5	71.7	Splitter	Keep Left		13:34	14:18	14:23	14:29
42.6	71.6	Traffic Light Junction	Straight On		13:35	14:18	14:23	14:29
42.8	71.4	Junction	Straight On		13:35	14:18	14:23	14:29
43.5	70.7	SPRINT 2 Sungai Buloh	Straight On	Bus Stop	13:36	14:19	14:24	14:30
43.8	70.4	Fork	Keep Right	Dir: Kuala Lumpur	13:36	14:20	14:24	14:31
44.1	70.1	Fork	Keep Right		13:37	14:20	14:25	14:31
45.3	68.9	Fork	Keep Right	Dir: Kepong / Kuala Lumpur	13:38	14:22	14:27	14:33
45.9	68.3	Fork	Keep Right	Dir: Kepong / Kuala Lumpur	13:39	14:22	14:27	14:34
47.0	67.2	Fork	Keep Right	Dir: Batu Caves / Kepong	13:41	14:24	14:29	14:35

SCHEDULE

Shah Alam - Genting Highlands | 114.2km | Tuesday 9 April



KM	KM To Go	Feature	Instruction	Description	Estimated Time of Arrival			
48.1	66.1	Fork	Keep Right	Dir: Kepong	13:42	14:25	14:30	14:37
48.8	65.4	Fork	Keep Right	Dir: Kepong / Batu Caves	13:43	14:26	14:31	14:38
48.9	65.3	Fork	Keep Right	Dir: Kepong / Batu Caves	13:43	14:26	14:31	14:38
49.3	64.9	Fork	Keep Right		13:44	14:27	14:32	14:39
50.4	63.8	Fork	Keep Right	Dir: Sri Gombak / Ulu Yam / Batu Caves	13:45	14:28	14:33	14:41
55.0	59.2	SPRINT 3 Kepong	Straight On	Petronas	13:51	14:34	14:40	14:47
56.6	57.6	Fork	Keep Right	Dir: Batu Caves / Kuantan	13:54	14:36	14:42	14:50
58.0	56.2	Fork	Keep Left		13:55	14:37	14:44	14:52
58.1	56.1	Fork	Keep Right		13:56	14:38	14:44	14:52
58.2	56.0	Traffic Light Junction	Turn Left	Dir: Ulu Yam / Sg. Tua	13:56	14:38	14:44	14:52
59.2	55.0	Traffic Light Junction	Straight On		13:57	14:39	14:45	14:54
59.4	54.8	Traffic Light Junction	Turn Right	Dir: Genting Highlands / Kampung Sungai Tua	13:57	14:39	14:46	14:54
59.7	54.5	Traffic Light Junction	Straight On		13:58	14:40	14:46	14:54
60.5	53.7	Sign	Straight On	SM Taman Selayang	13:59	14:41	14:47	14:56
60.6	53.6	Traffic Light Junction	Straight On		13:59	14:41	14:47	14:56
60.9	53.3	Traffic Light Junction	Straight On		13:59	14:41	14:48	14:56
61.1	53.1	Speed Hump	Straight On		14:00	14:41	14:48	14:57
61.3	52.9	Fork	Keep Left		14:00	14:42	14:48	14:57
61.5	52.7	Speed Hump	Straight On		14:00	14:42	14:49	14:57
62.0	52.2	Traffic Light Junction	Straight On	Dir: Hulu Yam Baru	14:01	14:42	14:49	14:58
62.5	51.7	Traffic Light Junction	Straight On		14:02	14:43	14:50	14:59
62.8	51.4	Traffic Light Junction	Straight On		14:02	14:43	14:50	14:59
63.0	51.2	Sign	Straight On	Petronas	14:02	14:44	14:51	14:59
63.4	50.8	Junction	Turn Right	Dir: Ulu Yam / Genting Highlands	14:03	14:44	14:51	15:00
63.7	50.5	Cross Junction	Straight On		14:03	14:45	14:52	15:00
64.9	49.3	KOM 1 Empangan Batu Elev:169M CAT 3	Straight On	TNB Pole: 11KV RNLN 42	14:05	14:46	14:53	15:02
69.1	45.1	Bridge	Straight On		14:11	14:51	14:59	15:09
75.4	38.8	KOM 2 Ulu Yam Elev:364M CAT 3	Straight On	Orange sign: Mula Had Penyelenggaraan Jalan Negeri JKR	14:19	14:59	15:07	15:18
83.5	30.7	Sign	Straight On	SM Sains Hulu Selangor	14:30	15:09	15:18	15:30
84.8	29.4	Junction	Straight On		14:32	15:11	15:20	15:32
85.4	28.8	Sign	Straight On	Kg. Pasir	14:33	15:12	15:21	15:33
85.7	28.5	T-Junction	Turn Left	Dir: Genting Highlands	14:33	15:12	15:21	15:33
86.0	28.2	Sign	Straight On	Hulu Yam Bharu	14:34	15:12	15:22	15:34

SCHEDULE

Shah Alam - Genting Highlands | 114.2km | Tuesday 9 April



KM	KM To Go	Feature	Instruction	Description	Estimated Time of Arrival
86.6	27.6	Junction	Turn Right	Dir: Genting Highlands	14:34 15:13 15:23 15:35
86.9	27.3	Sign	Straight On	Balai Polis Hulu Yam Bharu	14:35 15:14 15:23 15:35
87.4	26.8	Sign	Straight On	Kg. Sg. Kamin	14:35 15:14 15:24 15:36
88.8	25.4	Traffic Light Junction	Turn Right	Dir: Genting Highlands	14:37 15:16 15:26 15:38
90.8	23.4	Junction	Straight On	Dir: Genting Highlands	14:40 15:18 15:28 15:41
97.4	16.8	Bridge	Straight On	Jambatan Sungai Batang Kali	14:49 15:27 15:37 15:51
103.9	10.3	Sign	Straight On	Sempadan Daerah JKR Hulu Selangor	14:58 15:35 15:46 16:01
104.1	10.1	Speed Hump	Straight On	Speed Hump X 7	14:58 15:35 15:46 16:01
104.3	9.9	Splitter	Keep Left		14:58 15:35 15:47 16:01
104.5	9.7	Fork	Keep Right		14:59 15:36 15:47 16:02
105.1	9.1	Junction	Straight On		15:00 15:36 15:48 16:03
105.7	8.5	Sign	Straight On	Balai Polis Gohtong Jaya	15:00 15:37 15:49 16:03
105.9	8.3	Roundabout	1st Exit		15:01 15:37 15:49 16:04
106.1	8.1	Speed Hump	Straight On	Speed Hump X 3	15:01 15:38 15:49 16:04
106.5	7.7	Splitter	Keep Right	Gohtong Memorial Park	15:01 15:38 15:50 16:05
106.7	7.5	Splitter	Keep Right		15:02 15:38 15:50 16:05
106.9	7.3	Splitter	Keep Right		15:02 15:39 15:50 16:05
107.0	7.2	Speed Hump	Straight On	Speed Hump X 2	15:02 15:39 15:50 16:05
107.5	6.7	Splitter	Keep Right		15:03 15:39 15:51 16:06
107.7	6.5	Junction	Straight On	Awana Hotel	15:03 15:40 15:51 16:06
107.8	6.4	Speed Hump	Straight On	Speed Hump X 3	15:03 15:40 15:52 16:07
108.0	6.2	Fork	Keep Left		15:03 15:40 15:52 16:07
108.1	6.1	Fork	Keep Right		15:04 15:40 15:52 16:07
108.3	5.9	Speed Hump	Straight On		15:04 15:40 15:52 16:07
108.5	5.7	Speed Hump	Straight On		15:04 15:41 15:52 16:08
109.1	5.1	Splitter	Keep Right		15:05 15:41 15:53 16:09
109.3	4.9	Splitter	Keep Right		15:05 15:42 15:54 16:09
109.4	4.8	Speed Hump	Straight On		15:05 15:42 15:54 16:09
109.9	4.3	Splitter	Keep Right		15:06 15:42 15:54 16:10
110.0	4.2	Splitter	Keep Right		15:06 15:42 15:55 16:10
110.1	4.1	Speed Hump	Straight On	Speed Hump X 2	15:06 15:43 15:55 16:10
110.3	3.9	Splitter	Keep Right		15:07 15:43 15:55 16:10
110.6	3.6	Speed Hump	Straight On		15:07 15:43 15:55 16:11
110.9	3.3	Speed Hump	Straight On		15:07 15:44 15:56 16:11
111.2	3.0	Speed Hump	Straight On		15:08 15:44 15:56 16:12
111.4	2.8	Speed Hump	Straight On		15:08 15:44 15:56 16:12
111.5	2.7	Speed Hump	Straight On		15:08 15:44 15:57 16:12
111.7	2.5	Speed Hump	Straight On		15:08 15:45 15:57 16:12
111.9	2.3	Speed Hump	Straight On		15:09 15:45 15:57 16:13
112.2	2.0	Junction	Straight On	Chin Swee Temple	15:09 15:45 15:58 16:13

SCHEDULE

Shah Alam - Genting Highlands | 114.2km | Tuesday 9 April



KM	KM To Go	Feature	Instruction	Description	Estimated Time of Arrival			
112.6	1.6	Speed Hump	Straight On		15:10	15:46	15:58	16:14
112.8	1.4	Speed Hump	Straight On		15:10	15:46	15:58	16:14
113.3	0.9	Speed Hump	Straight On		15:11	15:47	15:59	16:15
113.6	0.6	Speed Hump	Straight On		15:11	15:47	15:59	16:15
113.8	0.4	Speed Hump	Straight On		15:11	15:47	16:00	16:16
114.0	0.2	Speed Hump	Straight On	DEVIATION	15:12	15:47	16:00	16:16
114.2	0.0	KOM Finish Genting	Straight On	Genting Highlands	15:12	15:48	16:00	16:16

TIME TABLE

Shah Alam - Genting Highlands | 114.2km | Tuesday 9 April

Start Time Table

Start Location :

Dataran Kemerdekaan, Shah Alam

Finish Time Table

Finish Location :

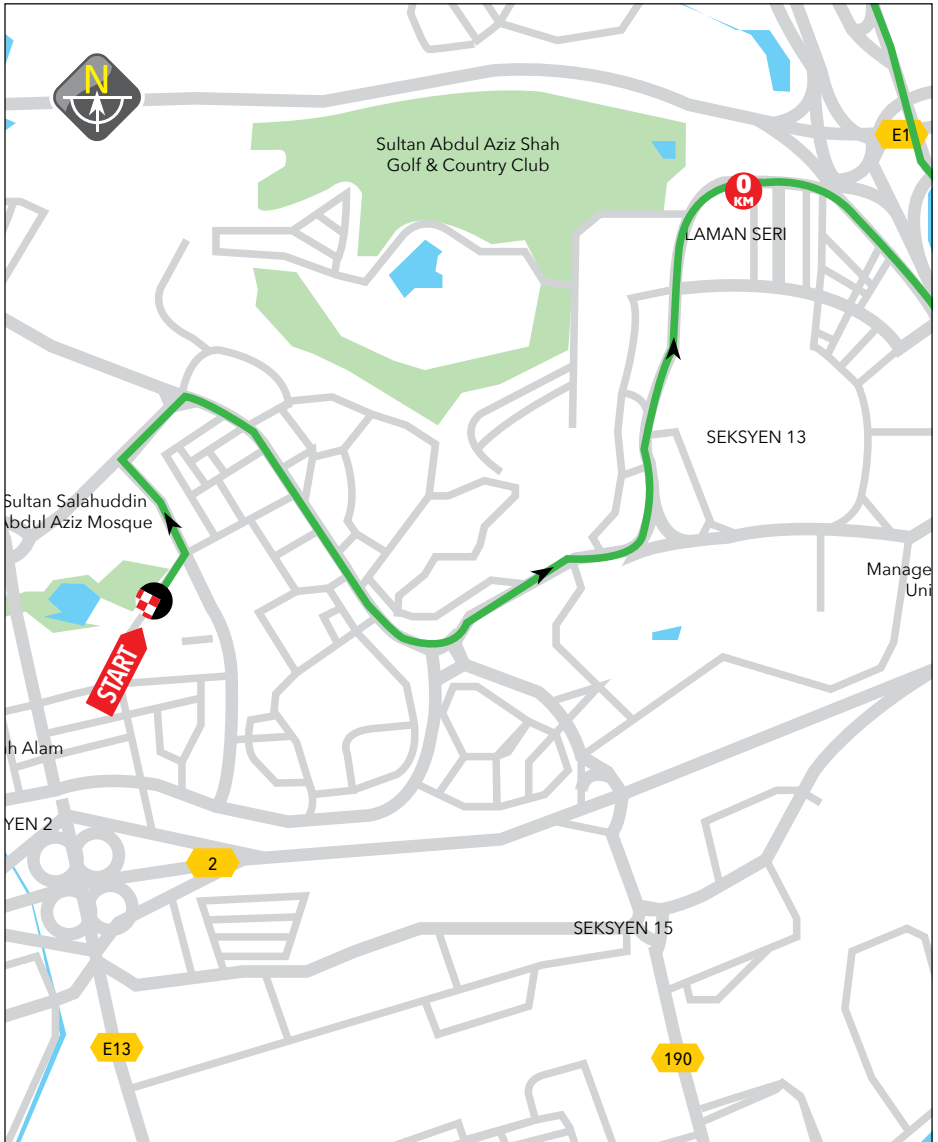
Genting Highlands

Time	Activities
0630hrs	VPP in operation Race facilities crew on site Race security on site Road closure at start area
0800hrs	PA system on Race officials on site Side Events starts
1145hrs	Invitees arrival
1215hrs	VIPs arrival Teams arrival Signing on opens
1230hrs	Cavalcade departs
1300hrs	Side Event ends
1305hrs	Advance vehicles depart Signing on closes
1310hrs	Riders assemble at start line
1315hrs	Le Tour de Langkawi departs
1330hrs	VIPs depart
1345hrs	De-rig commences
1545hrs	Roads reopens

Time	Activities
0700hrs	Race facilities crew on site Road closure at finish area
0800hrs	Race security on site Race officials on site
0900hrs	PA system on
1000hrs	Side Events starts
1440hrs	Invitees arrival
1500hrs	VIPs arrival
1545hrs	Advance vehicles arrival
1600hrs	Le Tour de Langkawi arrives
1615hrs	Presentation of leader's jersey
1645hrs	VIPs depart
1700hrs	De-rig commences
1900hrs	Roads reopens

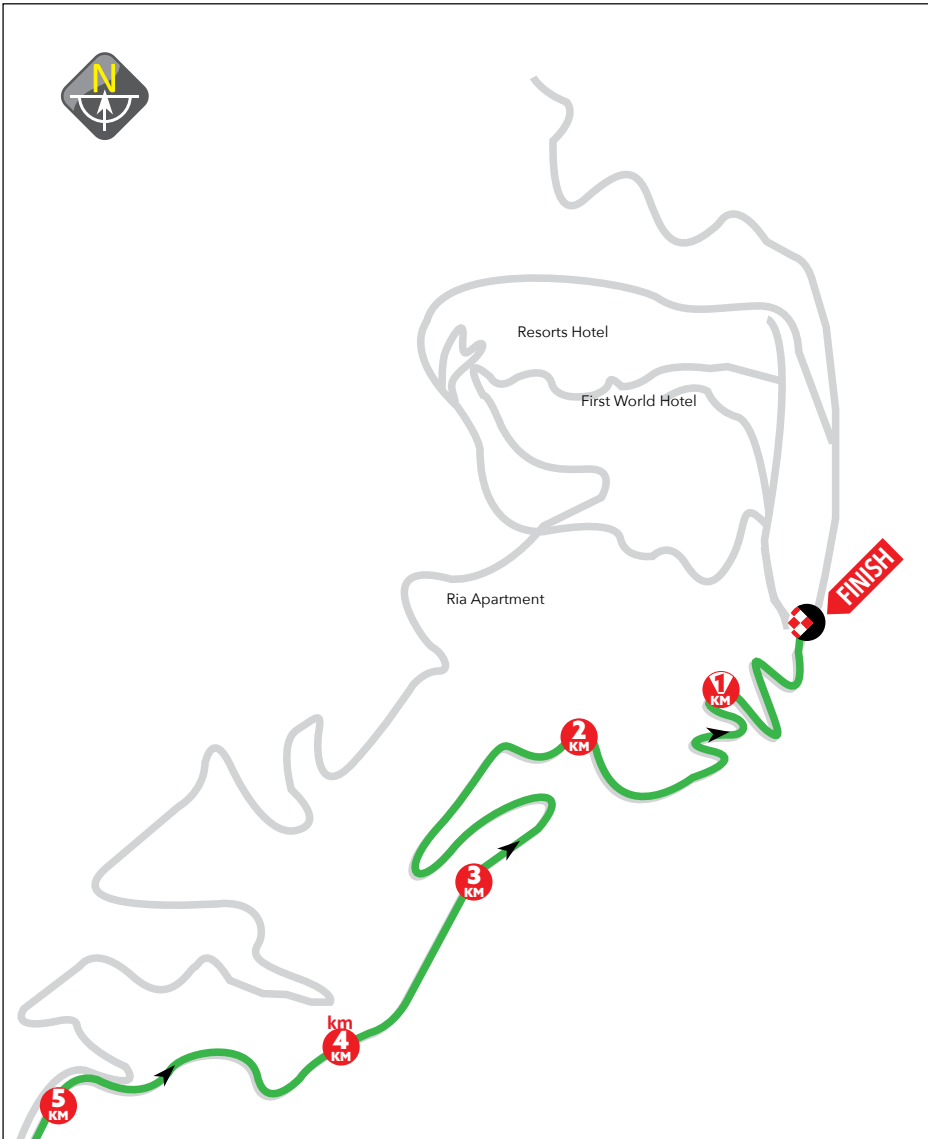
START LOCATION

Shah Alam



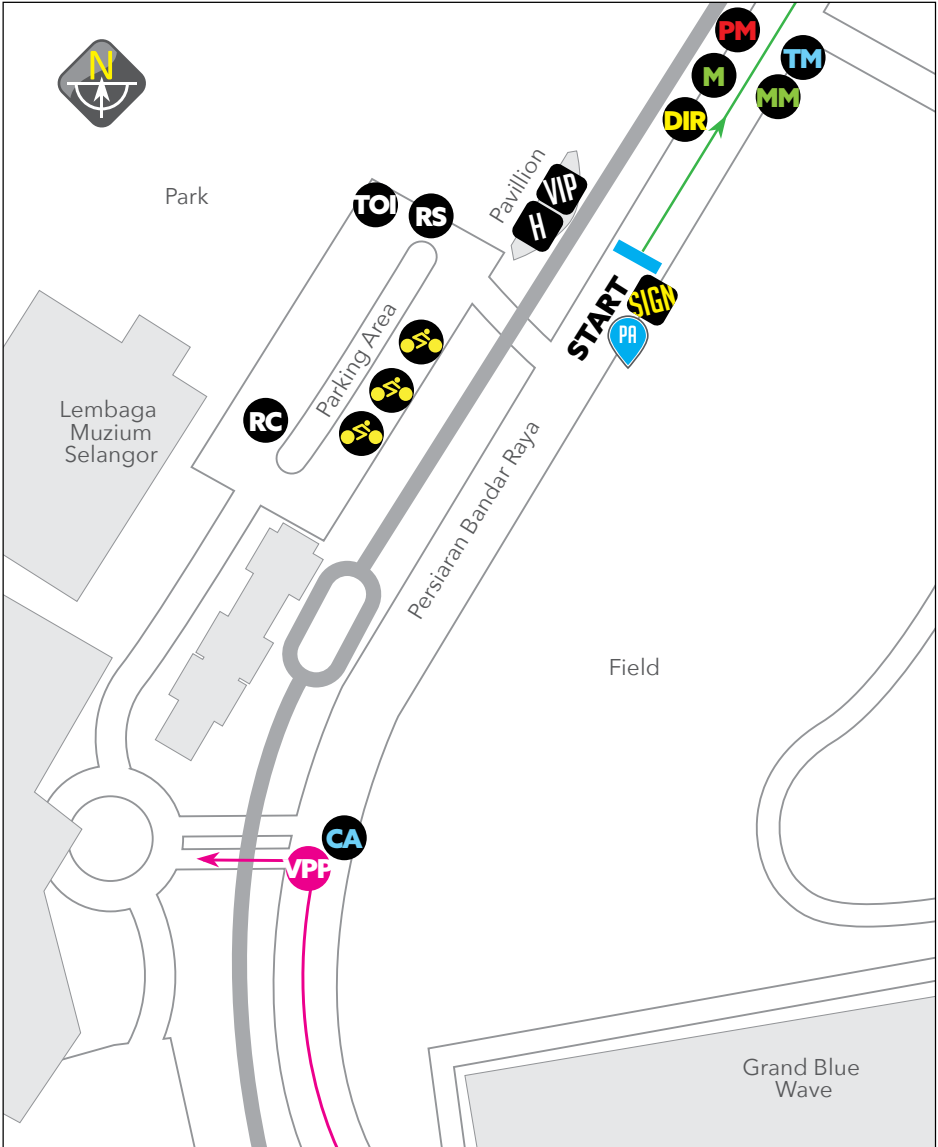
FINISH LOCATION

Genting Highlands



START LAYOUT

Dataran Kemerdekaan, Shah Alam



FINISH LAYOUT

Genting Highlands

