

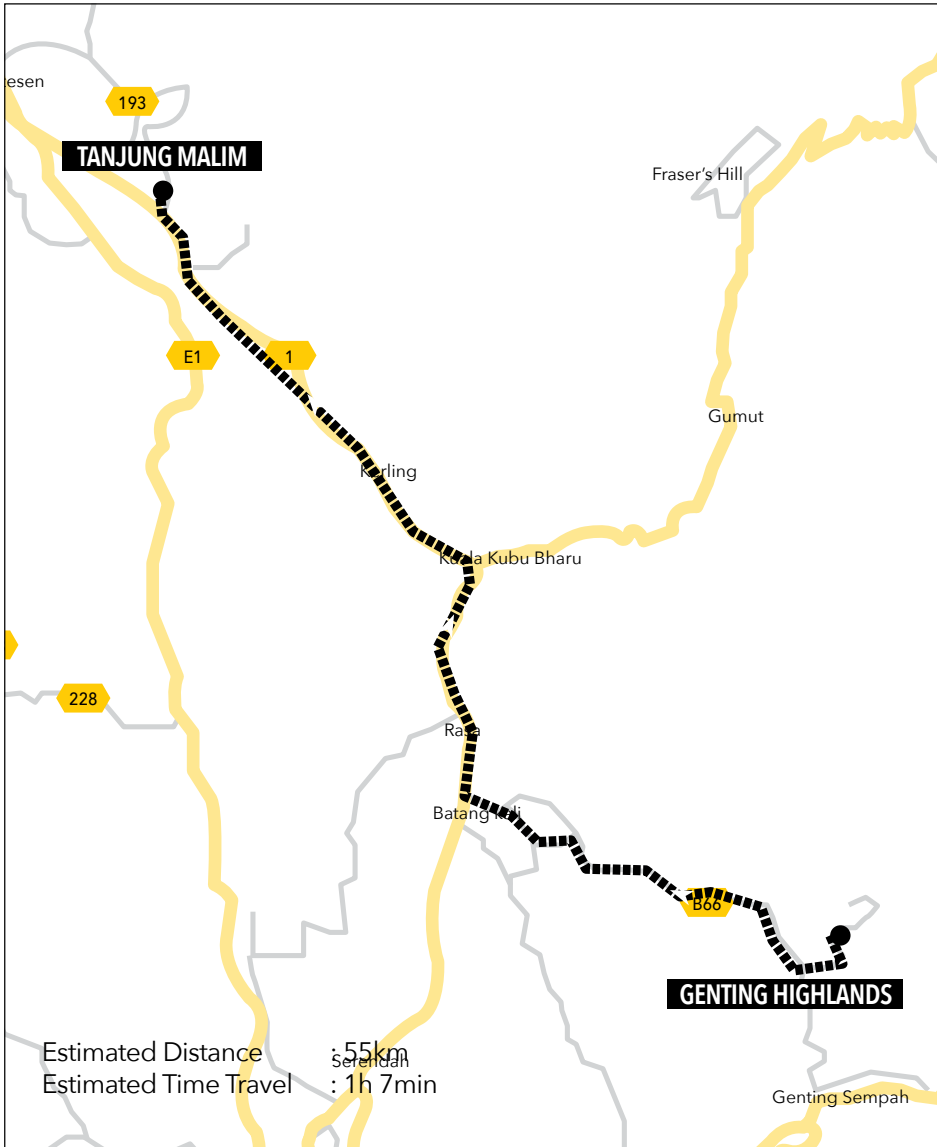
STAGE MAP

Tanjung Malim - Taiping | 200.1km | Wednesday 10 April



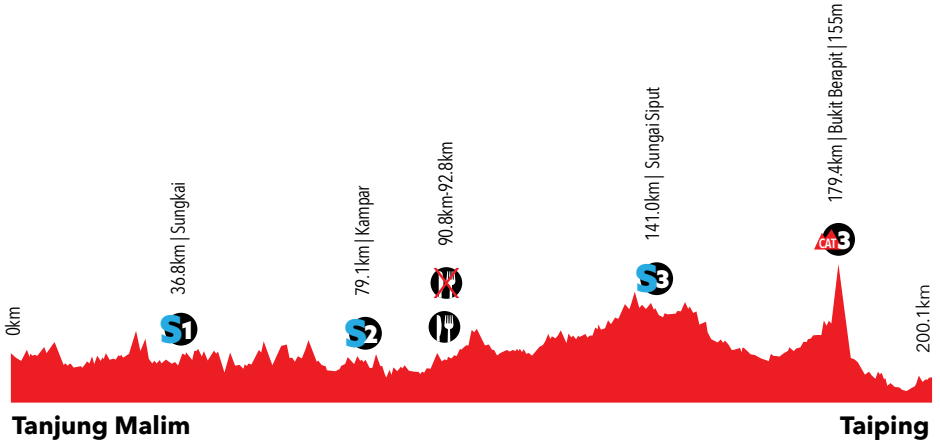
TRANSFER TO START

Genting Highlands - Tanjung Malim

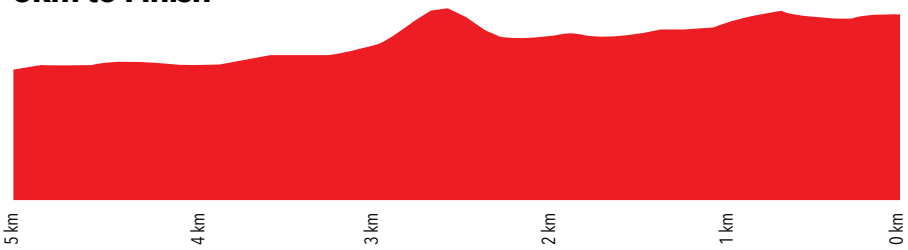


PROFILE

Tanjung Malim - Taiping | 200.1km | Wednesday 10 April



5km to Finish



SCHEDULE

Tanjung Malim - Taiping | 200.1km | Wednesday 10 April

Start Location : Proton City, Tanjung Malim

Finish Location : Dataran Warisan, Taiping

Neutral Zone : 6.4 km



KM	KM To Go	Feature	Instruction	Description	Estimated Time of Arrival			
From Start Gantry at Proton City on Jalan PC10 Straight On, Roundabout 1st Exit x 2, Traffic Light Junction Turn Right onto Lebuhraya Behrang Stesen - Tanjung Malim, Traffic Light Junction Straight On, End of Neutralize Zone at Milestone Slim River 21 on Lebuhraya Behrang Stesen - Tanjung Malim.					11:15	12:00	12:00	12:00
0.0	200.1	Race Start Proper	Straight On		11:23	12:12	12:12	12:12
2.9	197.2	Bridge	Straight On	Over PLUS Highway	11:27	12:16	12:16	12:17
3.2	196.9	Traffic Light Junction	Turn Right	Dir: Slim River/Sungkai/ Ipoh	11:28	12:16	12:17	12:17
4.2	195.9	Bridge	Straight On		11:29	12:18	12:18	12:19
5.2	194.9	Splitter	Keep Left		11:30	12:19	12:19	12:20
5.7	194.4	Traffic Light Junction	Straight On	Politeknik Sultan Azlan Shah	11:31	12:19	12:20	12:21
8.8	191.3	Sign	Straight On	SMK Agama Slim River	11:35	12:23	12:24	12:26
12.3	187.8	Splitter	Keep Left		11:40	12:28	12:29	12:31
12.7	187.4	Traffic Light Junction	Straight On		11:40	12:28	12:30	12:31
12.9	187.2	Bridge	Straight On	Sg. Balun	11:41	12:28	12:30	12:32
13.5	186.6	Sign	Straight On	Slim River	11:42	12:29	12:31	12:33
13.9	186.2	Splitter	Keep Left		11:42	12:30	12:31	12:33
14.1	186.0	Sign	Straight On	IPD Muallim	11:42	12:30	12:31	12:33
14.3	185.8	Traffic Light Junction	Straight On	Balai Bomba Slim River	11:43	12:30	12:32	12:34
14.4	185.7	Sign	Straight On	Red Sign: Awas Berhati-hati Di Jalan Raya	11:43	12:30	12:32	12:34
15.1	185.0	Sign	Straight On	SMK Dato' Zulkifli	11:44	12:31	12:33	12:35
15.3	184.8	Sign	Straight On	Petronas	11:44	12:31	12:33	12:35
15.9	184.2	Splitter	Keep Left		11:45	12:32	12:34	12:36
16.1	184.0	Traffic Light Junction	Straight On	Pasar Besar Econsave	11:45	12:32	12:34	12:36
22.3	177.8	Junction	Straight On	Dir: Bidor	11:54	12:40	12:43	12:46
23.4	176.7	Sign	Straight On	Sempadan Daerah JKR Batang Padang	11:55	12:42	12:44	12:47
27.2	172.9	Traffic Light Junction	Straight On	MRSM Felda Trolak	12:00	12:46	12:49	12:53
29.1	171.0	Traffic Light Junction	Straight On		12:03	12:49	12:52	12:56
30.0	170.1	DRINK START	Straight On	Sign: Pusat Servis Bidor	12:04	12:50	12:53	12:57
32.2	167.9	Sign	Straight On	SJK (T) Ladang Sungkai	12:07	12:53	12:56	13:01
34.0	166.1	Splitter	Keep Left		12:09	12:55	12:59	13:03
35.7	164.4	Traffic Light Junction	Straight On	Dir: Sungkai	12:12	12:57	13:01	13:06
36.3	163.8	Sign	Straight On	Sungkai	12:13	12:58	13:02	13:07
36.8	163.3	SPRINT 1 Sungkai	Straight On	Petronas	12:13	12:58	13:02	13:08
37.0	163.1	Traffic Light Junction	Straight On	Dir: Bidor	12:14	12:59	13:03	13:08
38.1	162.0	Splitter	Keep Left		12:15	13:00	13:04	13:09
38.3	161.8	Traffic Light Junction	Straight On	Sungkai Chong Kee Restoran	12:15	13:00	13:04	13:10
42.2	157.9	Sign	Straight On	Kg. Bikam	12:21	13:05	13:10	13:16

SCHEDULE

Tanjung Malim - Taiping | 200.1km | Wednesday 10 April



KM	KM To Go	Feature	Instruction	Description	Estimated Time of Arrival			
45.4	154.7	Splitter	Keep Left		12:25	13:09	13:14	13:20
45.7	154.4	Traffic Light Junction	Straight On	Dir: Bidor / Tapah / Ipoh	12:25	13:09	13:14	13:21
48.0	152.1	Traffic Light Junction	Straight On		12:28	13:12	13:18	13:24
49.3	150.8	Sign	Straight On	Balai Polis Bidor	12:30	13:14	13:19	13:26
50.1	150.0	Traffic Light Junction	Straight On	Dir: Ipoh	12:31	13:15	13:20	13:27
50.5	149.6	Traffic Light Junction	Straight On	POS Malaysia	12:32	13:15	13:21	13:28
50.7	149.4	Splitter	Keep Left		12:32	13:16	13:21	13:28
50.9	149.2	Sign	Straight On	Petronas	12:32	13:16	13:22	13:29
51.0	149.1	Bridge	Straight On	Sg. Gedong	12:33	13:16	13:22	13:29
51.2	148.9	Traffic Light Junction	Straight On		12:33	13:16	13:22	13:29
53.9	146.2	Splitter	Keep Left		12:37	13:20	13:26	13:33
54.1	146.0	Sign	Straight On	Pasukan Batalion 3 PGA	12:37	13:20	13:26	13:33
55.2	144.9	Splitter	Keep Left		12:38	13:21	13:27	13:35
57.1	143.0	Fork	Keep Right		12:41	13:24	13:30	13:38
57.3	142.8	Junction	Straight On		12:41	13:24	13:30	13:38
59.8	140.3	Junction	Straight On	Kg. Baru Bukit Pagar	12:45	13:27	13:34	13:42
60.0	140.1	Sign	Straight On	Tapah	12:45	13:27	13:34	13:42
60.7	139.4	Sign	Straight On	SJK (C) Kheung Wa	12:46	13:28	13:35	13:43
60.8	139.3	Sign	Straight On	Sign: Selamat Datang Petronas Tapah	12:46	13:28	13:35	13:44
60.9	139.2	Sign	Straight On	Petronas	12:46	13:28	13:35	13:44
61.0	139.1	Sign	Straight On	Balai Polis Tapah	12:46	13:29	13:35	13:44
61.2	138.9	Traffic Light Junction	Straight On		12:46	13:29	13:36	13:44
61.3	138.8	Bridge	Straight On	Sg. Batang Padang	12:47	13:29	13:36	13:44
61.5	138.6	Traffic Light Junction	Straight On	Dir: Ipoh SK Satu Tapah	12:47	13:29	13:36	13:45
61.8	138.3	Sign	Straight On	Hospital Tapah	12:47	13:30	13:36	13:45
62.8	137.3	Splitter	Keep Left		12:49	13:31	13:38	13:47
62.9	137.2	Traffic Light Junction	Straight On		12:49	13:31	13:38	13:47
67.7	132.4	Traffic Light Junction	Straight On	Dir: Kampar / Ipoh	12:55	13:37	13:44	13:54
68.9	131.2	Splitter	Keep Left		12:57	13:38	13:46	13:56
69.6	130.5	Traffic Light Junction	Straight On	Dir: Kampar Taman Awam Tasik Temoh	12:58	13:39	13:47	13:57
70.5	129.6	Sign	Straight On	Temoh	12:59	13:40	13:48	13:58
71.1	129.0	Traffic Light Junction	Straight On	Dir: Kampar / Ipoh	13:00	13:41	13:49	13:59
71.2	128.9	Sign	Straight On	Balai Polis Temoh	13:00	13:41	13:49	13:59
76.6	123.5	Sign	Straight On	Blue sign: Majlis Daerah Kampar	13:07	13:48	13:56	14:07
78.8	121.3	Splitter	Keep Left		13:10	13:51	13:59	14:11
79.1	121.0	SPRINT 2 Kampar	Straight On	Petronas	13:11	13:51	14:00	14:11
79.3	120.8	Traffic Light Junction	Straight On	Sign: KAMPAR	13:11	13:51	14:00	14:11

SCHEDULE

Tanjung Malim - Taiping | 200.1km | Wednesday 10 April



KM	KM To Go	Feature	Instruction	Description	Estimated Time of Arrival			
79.9	120.2	Traffic Light Junction	Straight On		13:12	13:52	14:01	14:12
80.4	119.7	Traffic Light Junction	Straight On	IPD Kampar	13:13	13:53	14:02	14:13
81.3	118.8	Sign	Straight On	SK Methodist (ACS)	13:14	13:54	14:03	14:14
				SM Methodist Kampar				
81.4	118.7	Traffic Light Junction	Straight On	Petron OTR	13:14	13:54	14:03	14:14
82.1	118.0	Traffic Light Junction	Straight On	Sign: Kampar Sentral	13:15	13:55	14:04	14:15
82.6	117.5	Sign	Straight On	SMK Kampar	13:16	13:56	14:05	14:16
83.4	116.7	Traffic Light Junction	Straight On		13:17	13:57	14:06	14:17
84.1	116.0	Traffic Light Junction	Straight On	Pasaraya Giant	13:18	13:57	14:07	14:18
86.3	113.8	Bridge	Straight On	Sg. Kampar	13:21	14:00	14:10	14:22
88.1	112.0	Traffic Light Junction	Straight On		13:23	14:02	14:12	14:24
89.2	110.9	Traffic Light Junction	Straight On	Sign: Jeram	13:25	14:04	14:14	14:26
90.8	109.3	Feed Start	Straight On	Milesign: Ipoh 27	13:27	14:06	14:16	14:29
92.8	107.3	Feed Start	Straight On	Milesign: Ipoh 25	13:29	14:08	14:19	14:32
93.2	106.9	Waste Zone Start	Straight On	TNB Pole: PAT GP2 38	13:30	14:09	14:19	14:32
93.8	106.3	Waste Zone End	Straight On	Milesign: Ipoh 24	13:31	14:10	14:20	14:33
94.1	106.0	Sign	Straight On	SK Gunung Panjang	13:31	14:10	14:20	14:33
96.4	103.7	Splitter	Keep Left		13:34	14:13	14:23	14:37
96.7	103.4	Traffic Light Junction	Straight On		13:35	14:13	14:24	14:37
97.2	102.9	Sign	Straight On	Petronas	13:35	14:14	14:25	14:38
97.6	102.5	Traffic Light Junction	Straight On	Sign: Gopeng	13:36	14:14	14:25	14:39
98.3	101.8	Traffic Light Junction	Straight On		13:37	14:15	14:26	14:40
98.6	101.5	Traffic Light Junction	Straight On	Bomba Gopeng	13:37	14:16	14:26	14:40
98.9	101.2	Sign	Straight On	Balai Polis Gopeng	13:38	14:16	14:27	14:41
100.9	99.2	Splitter	Keep Left		13:40	14:18	14:30	14:44
101.1	99.0	Traffic Light Junction	Straight On		13:41	14:19	14:30	14:44
101.6	98.5	Sign	Straight On	Petronas (Sungai Raya)	13:41	14:19	14:30	14:45
101.7	98.4	Traffic Light Junction	Straight On		13:42	14:19	14:31	14:45
103.0	97.1	Traffic Light Junction	Straight On	Sign: Selamat Datang Ke Batu Gajah	13:43	14:21	14:32	14:47
104.1	96.0	Traffic Light Junction	Straight On		13:45	14:22	14:34	14:48
104.2	95.9	Sign	Straight On	Petronas	13:45	14:23	14:34	14:49
104.7	95.4	CAUTION!	Straight On	Bridge construction work	13:46	14:23	14:35	14:49
106.0	94.1	Traffic Light Junction	Straight On		13:47	14:25	14:36	14:51
106.5	93.6	Traffic Light Junction	Straight On	Dir: Pusat Bandar Sign: IPOH	13:48	14:25	14:37	14:52
107.5	92.6	Traffic Light Junction	Straight On	Petronas	13:49	14:27	14:39	14:54
107.8	92.3	Traffic Light Junction	Straight On		13:50	14:27	14:39	14:54
109.0	91.1	Traffic Light Junction	Straight On	Sign: Pulai Heights	13:51	14:29	14:41	14:56
109.6	90.5	Traffic Light Junction	Straight On		13:52	14:29	14:41	14:57
110.5	89.6	Traffic Light Junction	Straight On		13:53	14:30	14:43	14:58
111.5	88.6	Traffic Light Junction	Straight On	Petronas	13:55	14:32	14:44	15:00

SCHEDULE

Tanjung Malim - Taiping | 200.1km | Wednesday 10 April



KM	KM To Go	Feature	Instruction	Description	Estimated Time of Arrival			
111.9	88.2	Traffic Light Junction	Straight On	McDonald's	13:55	14:32	14:44	15:00
112.6	87.5	Fork	Keep Left	Dir: Lpg. Terbang / Jln. Sultan Azlan Shah	13:56	14:33	14:45	15:01
113.0	87.1	Traffic Light Junction	Turn Right	Toyota	13:57	14:34	14:46	15:02
114.4	85.7	Traffic Light Junction	Straight On	The Club Condominium	13:59	14:35	14:48	15:04
114.9	85.2	Traffic Light Junction	Straight On		13:59	14:36	14:49	15:05
115.4	84.7	Traffic Light Junction	Straight On		14:00	14:37	14:49	15:05
115.7	84.4	Sign	Straight On	Sekolah Tuanku Abdul Rahman	14:01	14:37	14:50	15:06
115.9	84.2	Fork	Keep Right	Dir: Chemor	14:01	14:37	14:50	15:06
117.0	83.1	Traffic Light Junction	Straight On	Dir: Bercham / Chemor	14:02	14:39	14:51	15:08
117.4	82.7	Traffic Light Junction	Straight On	AEON	14:03	14:39	14:52	15:08
117.9	82.2	Traffic Light Junction	Straight On		14:04	14:40	14:53	15:09
118.5	81.6	Fork	Keep Right	Dir: Chemor	14:04	14:40	14:53	15:10
118.7	81.4	Bridge	Straight On	Over PLUS Highway	14:05	14:41	14:54	15:10
118.9	81.2	Traffic Light Junction	Straight On		14:05	14:41	14:54	15:11
119.5	80.6	Traffic Light Junction	Straight On	7-Eleven	14:06	14:42	14:55	15:12
120.3	79.8	Sign	Straight On	SK Tasek	14:07	14:43	14:56	15:13
120.7	79.4	Bridge	Straight On	Over Railway Line	14:07	14:43	14:56	15:13
121.6	78.5	Traffic Light Junction	Straight On	RHB	14:09	14:44	14:58	15:15
122.0	78.1	Traffic Light Junction	Turn Right	Dir: Sg. Siput / Butterworth	14:09	14:45	14:58	15:15
122.3	77.8	Traffic Light Junction	Straight On		14:10	14:45	14:59	15:16
122.5	77.6	Sign	Straight On	Petronas	14:10	14:45	14:59	15:16
122.7	77.4	Sign	Straight On	SK Pendidikan Khas Ipoh	14:10	14:46	14:59	15:16
123.2	76.9	Traffic Light Junction	Straight On	LAVINO	14:11	14:46	15:00	15:17
123.9	76.2	Traffic Light Junction	Straight On		14:12	14:47	15:01	15:18
124.7	75.4	Sign	Straight On	Petronas	14:13	14:48	15:02	15:19
124.8	75.3	Traffic Light Junction	Straight On		14:13	14:48	15:02	15:20
125.5	74.6	Traffic Light Junction	Straight On	Sign: AEON	14:14	14:49	15:03	15:21
125.7	74.4	Traffic Light Junction	Straight On		14:14	14:49	15:03	15:21
126.0	74.1	Traffic Light Junction	Straight On	Dir: Chemor / Sg. Siput	14:15	14:50	15:04	15:21
126.3	73.8	Traffic Light Junction	Straight On	Dir: P. Pinang / K. Kangsar Chemor	14:15	14:50	15:04	15:22
127.5	72.6	Traffic Light Junction	Straight On		14:17	14:52	15:06	15:24
127.9	72.2	Traffic Light Junction	Straight On	Bandar Baru Sri Klebang	14:17	14:52	15:06	15:24
130.1	70.0	Splitter	Keep Left		14:20	14:55	15:09	15:27
130.2	69.9	Traffic Light Junction	Straight On	Shell	14:20	14:55	15:09	15:28
130.4	69.7	Traffic Light Junction	Straight On		14:21	14:55	15:10	15:28
130.5	69.6	Sign	Straight On	Balai Polis Chemor	14:21	14:55	15:10	15:28
132.7	67.4	Sign	Straight On	Balai Polis Kanthan Baru	14:24	14:58	15:13	15:31
133.5	66.6	Traffic Light Junction	Straight On	7-Eleven	14:25	14:59	15:14	15:33

SCHEDULE

Tanjung Malim - Taiping | 200.1 km | Wednesday 10 April



KM	KM To Go	Feature	Instruction	Description	Estimated Time of Arrival			
135.5	64.6	Traffic Light Junction	Straight On	LaFarge Cement Factory	14:27	15:02	15:17	15:36
136.5	63.6	Sign	Straight On	Sign: Sempadan JKR Kuala Kangsar	14:29	15:03	15:18	15:37
137.3	62.8	Traffic Light Junction	Straight On	Ladang Dovenby	14:30	15:04	15:19	15:38
138.5	61.6	Fork	Keep Right	Dir: Sg. Siput	14:32	15:05	15:21	15:40
139.2	60.9	Splitter	Keep Left		14:33	15:06	15:22	15:41
139.3	60.8	Traffic Light Junction	Straight On	SJK (C) Rimba Panjang	14:33	15:06	15:22	15:41
140.5	59.6	Traffic Light Junction	Straight On		14:34	15:08	15:23	15:43
140.6	59.5	Traffic Light Junction	Straight On		14:34	15:08	15:24	15:43
141.0	59.1	SPRINT 3 Sungai Siput	Straight On	Petronas	14:35	15:09	15:24	15:44
141.4	58.7	Traffic Light Junction	Straight On		14:36	15:09	15:25	15:44
141.6	58.5	Traffic Light Junction	Straight On	Taman Tun Sambanthan	14:36	15:09	15:25	15:45
142.2	57.9	Traffic Light Junction	Straight On	BRIDGESTONE	14:37	15:10	15:26	15:46
142.4	57.7	Traffic Light Junction	Straight On	Masjid Al-Ghufraniah	14:37	15:10	15:26	15:46
142.7	57.4	Sign	Straight On	SK Sg. Siput (U)	14:37	15:11	15:26	15:46
142.9	57.2	Traffic Light Junction	Straight On		14:38	15:11	15:27	15:47
143.1	57.0	Traffic Light Junction	Straight On	SJK (T) Mahathma Gandhi Kalasalai	14:38	15:11	15:27	15:47
143.3	56.8	Sign	Straight On	IPD Sungai Siput	14:38	15:11	15:27	15:47
144.5	55.6	Traffic Light Junction	Straight On	Kampung Sungai Buloh	14:40	15:13	15:29	15:49
145.5	54.6	Sign	Straight On	Hospital Sungai Siput	14:41	15:14	15:30	15:51
145.9	54.2	Traffic Light Junction	Straight On		14:42	15:15	15:31	15:51
150.3	49.8	Bridge	Straight On	Over Railway Line	14:48	15:20	15:37	15:58
154.7	45.4	Sign	Straight On	SK Kampung Nasib	14:54	15:26	15:43	16:04
157.2	42.9	Junction	Straight On	Dir: Kuala Kangsar/Butterworth	14:57	15:29	15:46	16:08
157.9	42.2	Junction	Straight On	Dir: Kuala Kangsar	14:58	15:30	15:47	16:09
158.4	41.7	Junction	Straight On	Dir: Butterworth / K. Kangsar	14:59	15:30	15:48	16:10
163.5	36.6	Traffic Light Junction	Straight On	Dir: Kuala Kangsar	15:06	15:37	15:55	16:18
164.3	35.8	Roundabout	3rd Exit	Dir: Taiping / Butterworth K. Kangsar Clock Tower	15:07	15:38	15:56	16:19
164.6	35.5	Traffic Light Junction	Straight On	Dir: Taiping SMK Clifford	15:07	15:38	15:56	16:19
165.4	34.7	Traffic Light Junction	Straight On	Dir: Butterworth Hospital Kuala Kangsar	15:08	15:39	15:57	16:20
166.2	33.9	Traffic Light Junction	Straight On	Sign: Good Year Autocare	15:09	15:40	15:58	16:22
167.4	32.7	Traffic Light Junction	Straight On	KFC	15:11	15:42	16:00	16:23
167.6	32.5	Sign	Straight On	SK Talang	15:11	15:42	16:00	16:24
167.9	32.2	Traffic Light Junction	Straight On	Sign: Taman Bunga Raya	15:12	15:42	16:01	16:24
168.9	31.2	Fork	Keep Right	Dir: Taiping	15:13	15:43	16:02	16:26
170.9	29.2	Sign	Straight On	SK Padang Asam	15:16	15:46	16:05	16:29

SCHEDULE

Tanjung Malim - Taiping | 200.1km | Wednesday 10 April



KM	KM To Go	Feature	Instruction	Description	Estimated Time of Arrival			
174.6	25.5	Sign	Straight On	Padang Rengas	15:21	15:51	16:10	16:34
174.9	25.2	Sign	Straight On	Petronas	15:21	15:51	16:10	16:35
175.2	24.9	Sign	Straight On	SK Tun Dr. Ismail	15:21	15:51	16:11	16:35
175.3	24.8	Sign	Straight On	SMK Tun Perak	15:22	15:51	16:11	16:35
175.6	24.5	Splitter	Keep Left	SK Perempuan Padang Rengas	15:22	15:52	16:11	16:36
175.8	24.3	Traffic Light Junction	Straight On	Restoran Rahmaniah	15:22	15:52	16:11	16:36
176.1	24.0	Fork	Keep Right	Dir: Taiping	15:23	15:52	16:12	16:36
				Balai Polis Padang Rengas				
177.1	23.0	Fork	Keep Right		15:24	15:54	16:13	16:38
177.3	22.8	Bridge	Straight On	Over railway line	15:24	15:54	16:13	16:38
179.4	20.7	KOM 1 Bukit Berapit Cat.3 E:154m	Straight On	Peringatan - Kenderaan Berat Dilarang Memotong	15:27	15:57	16:16	16:41
180.6	19.5	Bridge	Straight On	Sg. Larah	15:29	15:58	16:18	16:43
184.7	15.4	Sign	Straight On	Bukit Gantang	15:34	16:03	16:24	16:49
185.2	14.9	Traffic Light Junction	Straight On	Dir: Butterworth	15:35	16:04	16:24	16:50
189.6	10.5	Sign	Straight On	Changkat Jering	15:41	16:09	16:30	16:57
190.1	10.0	Traffic Light Junction	Straight On	Dir: Butterworth / Taiping	15:42	16:10	16:31	16:57
190.6	9.5	Junction	Straight On	SK Changkat Jering	15:42	16:11	16:32	16:58
192.7	7.4	Traffic Light Junction	Straight On		15:45	16:13	16:34	17:01
193.0	7.1	Sign	Straight On	Klinik Kesihatan Simpang	15:46	16:14	16:35	17:02
194.1	6.0	Traffic Light Junction	Turn Right	Dir: Taiping	15:47	16:15	16:36	17:03
195.6	4.5	Sign	Straight On	Proton Showroom	15:49	16:17	16:38	17:06
195.9	4.2	Traffic Light Junction	Straight On	Petron	15:50	16:17	16:39	17:06
196.2	3.9	Traffic Light Junction	Straight On		15:50	16:18	16:39	17:07
196.8	3.3	Fork	Keep Right	Dir: Taiping	15:51	16:18	16:40	17:08
197.3	2.8	Bridge	Straight On	Dir: Taiping / Bukit Larut	15:52	16:19	16:41	17:08
198.2	1.9	Traffic Light Junction	Straight On	Dir: Taiping / Kamunting	15:53	16:20	16:42	17:10
198.7	1.4	Traffic Light Junction	Straight On		15:53	16:21	16:43	17:10
198.9	1.2	Sign	Straight On	SK Taiping	15:54	16:21	16:43	17:11
199.2	0.9	Sign	Straight On	Hospital Taiping	15:54	16:21	16:43	17:11
199.3	0.8	Traffic Light Junction	Straight On	DEVIATION ON THE RIGHT	15:54	16:21	16:43	17:11
199.9	0.2	Traffic Light Junction	Straight On		15:55	16:22	16:44	17:12
200.1	0.0	Finish Line	Race	Dataran Warisan Taiping	15:55	16:22	16:44	17:12

TIME TABLE

Tanjung Malim - Taiping | 200.1km | Wednesday 10 April

Start Time Table

Start Location :

Stadium Proton City, Tanjung Malim

Finish Time Table

Finish Location :

Dataran Warisan, Taiping

Time	Activities
0630hrs	VPP in operation Race facilities crew on site Race security on site Road closure at start area
0800hrs	PA system on Race officials on site Side Events starts
1045hrs	Invitees arrival
1100hrs	VIPs arrival Teams arrival Signing on opens
1115hrs	Cavalcade departs
1145hrs	Side Event ends
1150hrs	Advance vehicles depart Signing on closes
1155hrs	Riders assemble at start line
1200hrs	Le Tour de Langkawi departs
1230hrs	VIPs depart
1245hrs	De-rig commences
1445hrs	Road reopens

Time	Activities
0700hrs	Race facilities crew on site Road closure at finish area
0800hrs	Race security on site Race officials on site
0900hrs	PA system on
1000hrs	Side Events starts
1440hrs	Invitees arrival
1510hrs	VIPs arrival
1525hrs	Advance vehicles arrival
1644hrs	Le Tour de Langkawi arrives
1655hrs	Presentation of leader's jersey
1725hrs	VIPs depart
1740hrs	De-rig commences
1940hrs	Roads reopens

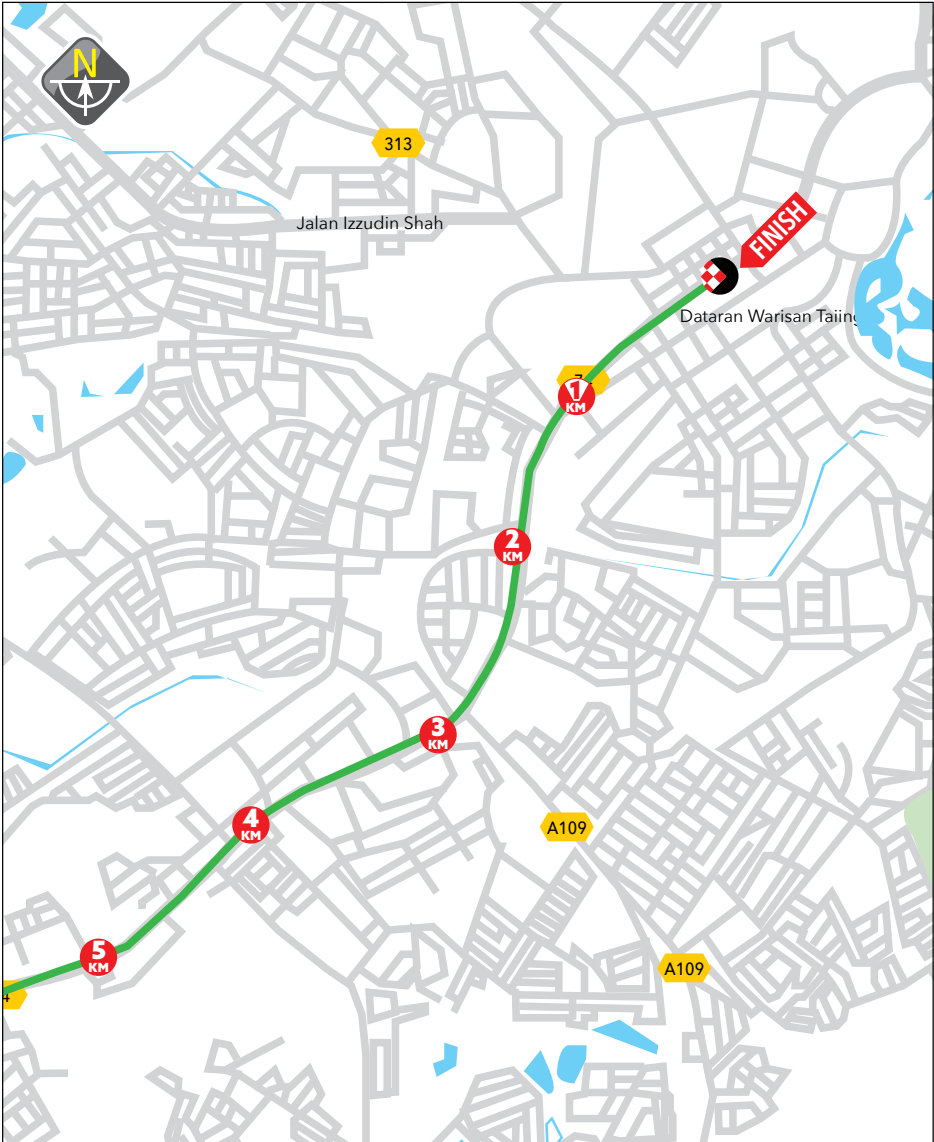
START LOCATION

Tanjung Malim



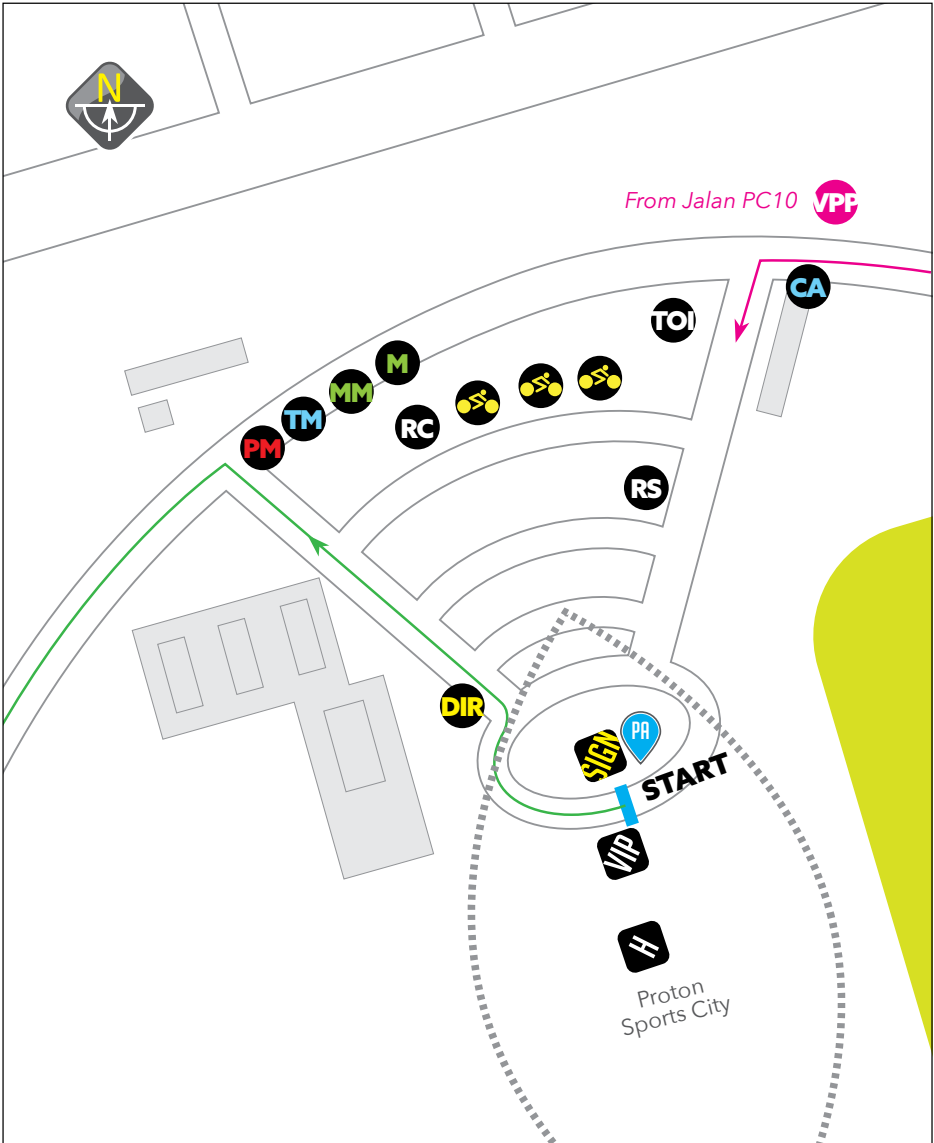
FINISH LOCATION

Taiping



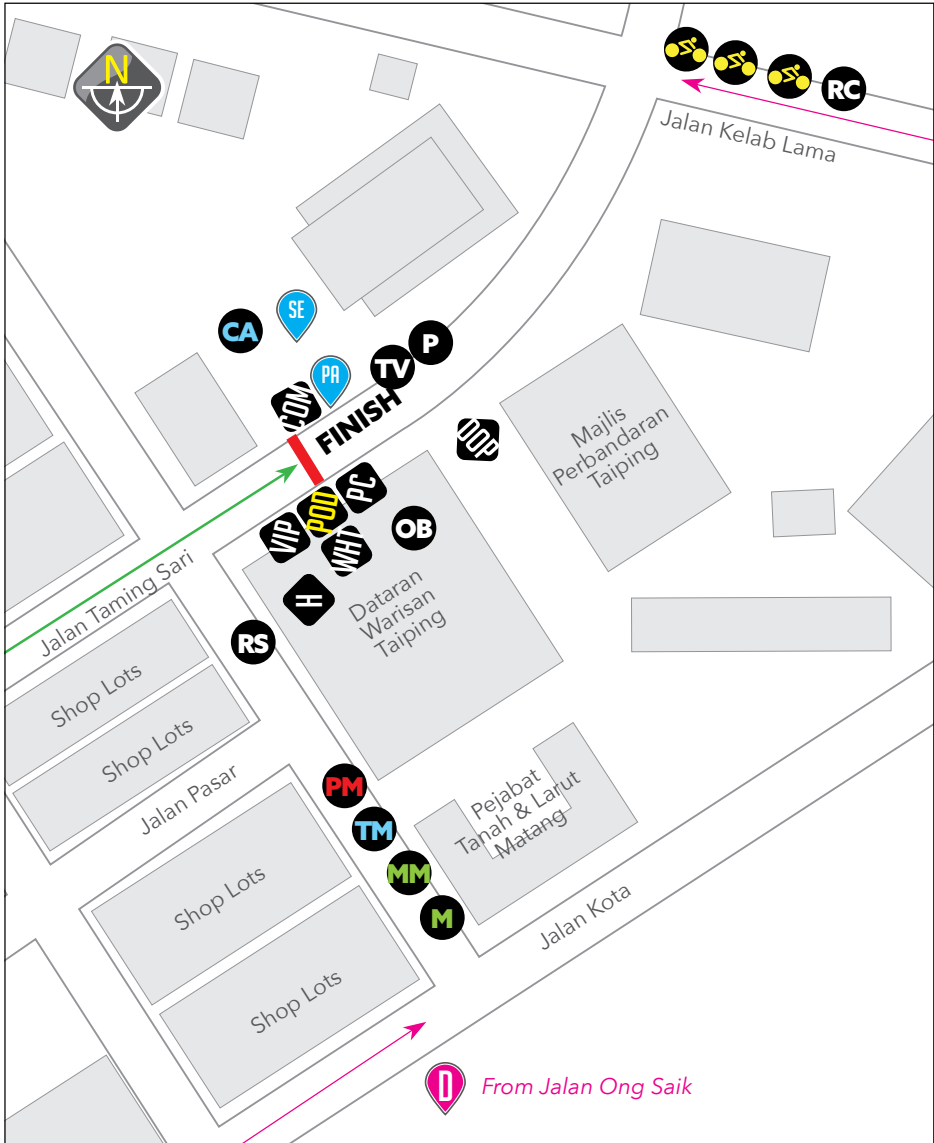
START LAYOUT

Proton Sport City, Tanjung Malim



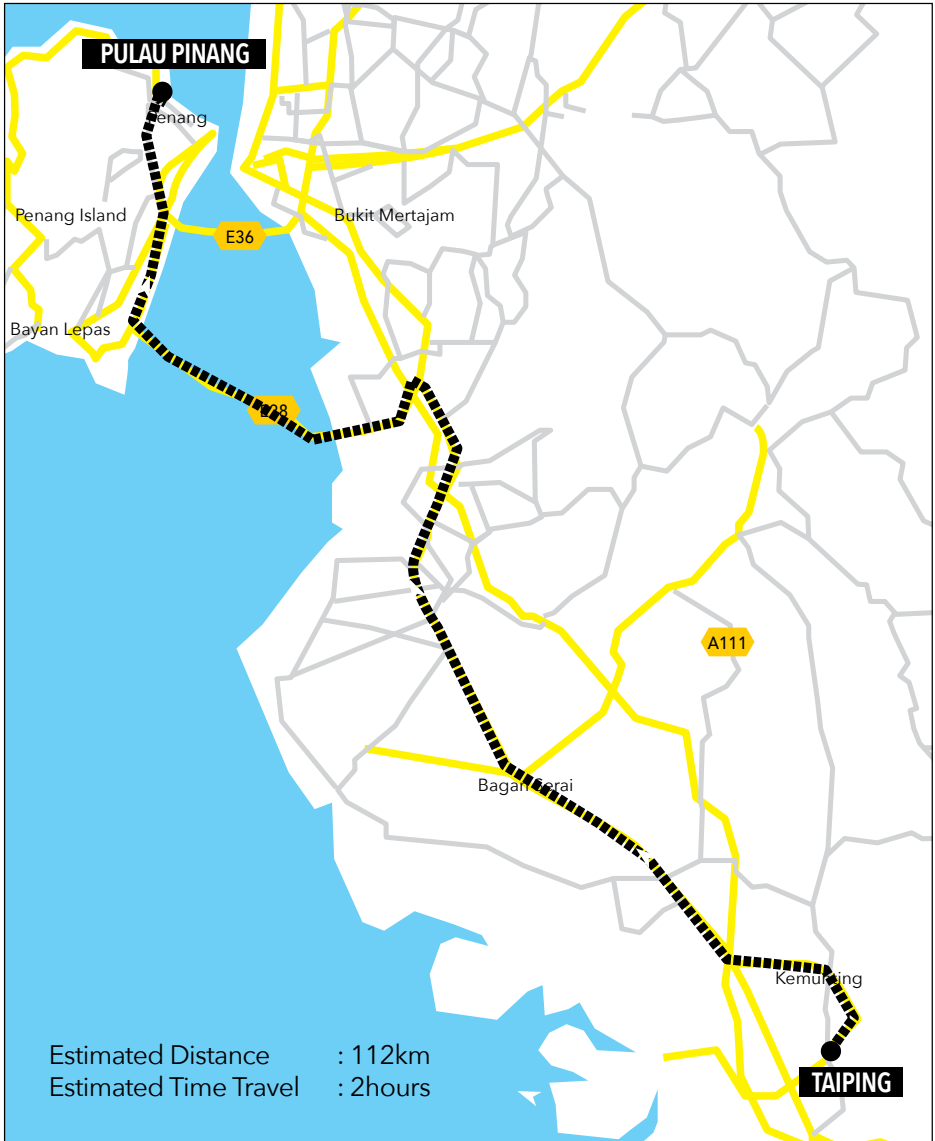
FINISH LAYOUT

Dataran Warisan Taiping, Taiping



TRANSFER TO HOTEL

Taiping - Pulau Pinang



NOTE