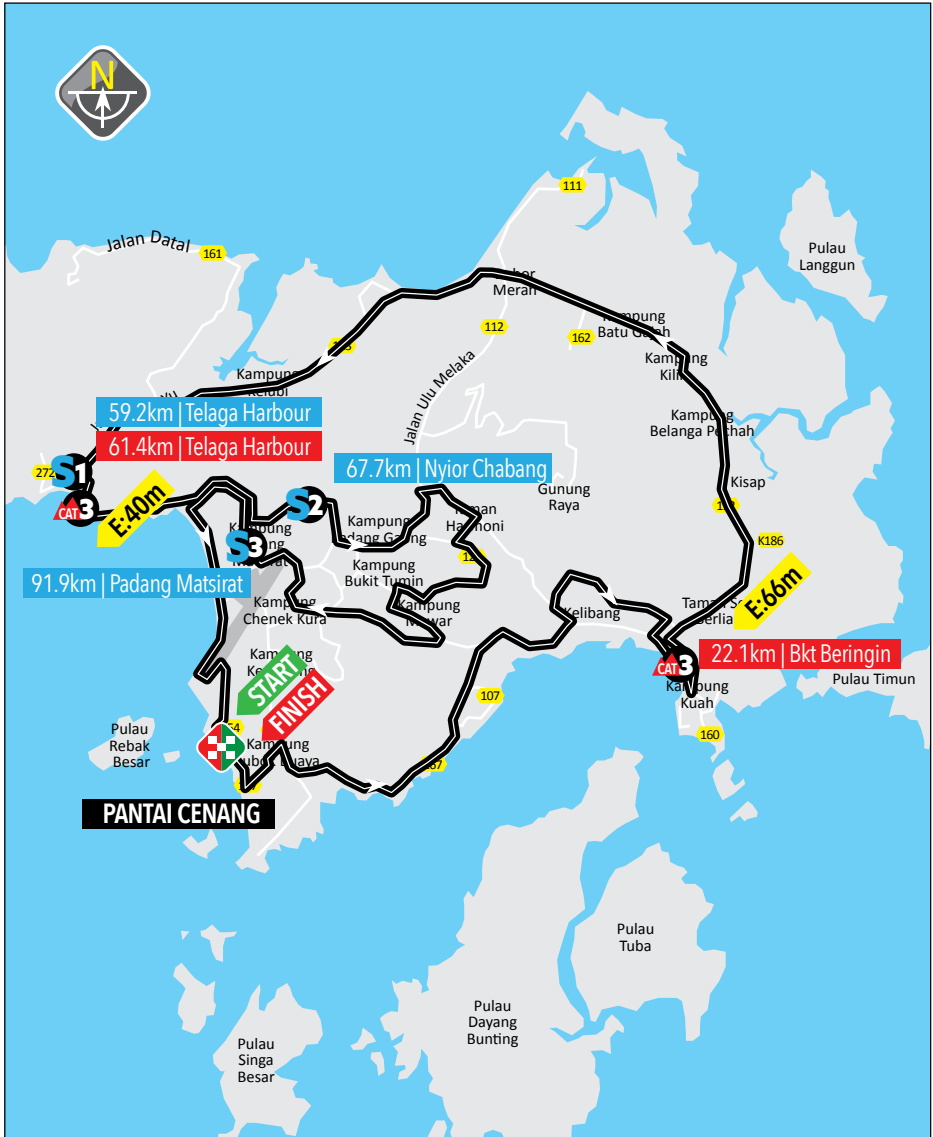


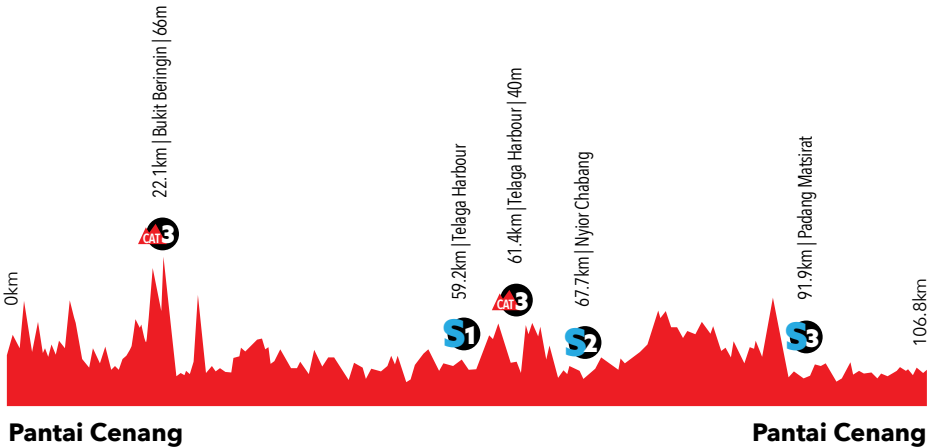
## STAGE MAP

Pantai Cenang - Pantai Cenang, Langkawi | 106.8km | Friday 12 April

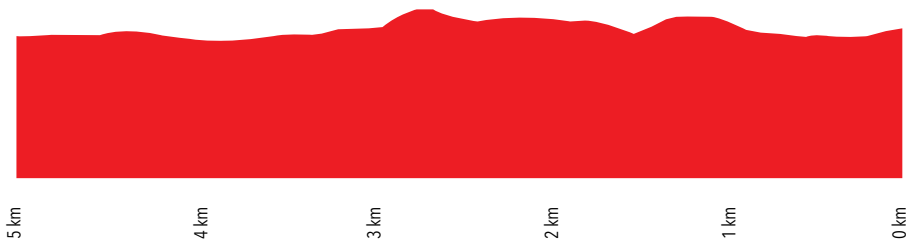


## PROFILE

Pantai Cenang - Pantai Cenang, Langkawi | 106.8km | Friday 12 April



## 5km to Finish



## SCHEDULE

Pantai Cenang - Pantai Cenang, Langkawi | 106.8km | Friday 12 April

Start Location : Underwater World, Pantai Cenang

Finish Location : Underwater World, Pantai Cenang

Neutral Zone : 3.6 km



KM	KM To Go	Feature	Instruction	Description	Estimated Time of Arrival			
From Start Gantry at Underwater World on Jalan Pantai Cenang Straight On, T-Junction Turn Left onto Jalan Pantai Tengah, Traffic Light Junction Straight On, Traffic Light Junction Turn Right onto Jalan Kedawang, Junction Turn Left onto Jalan Bukit Malut, End of Neutralize Zone at GYM Cafe on Jalan Bukit Malut.					14:15	15:00	15:00	15:00
0.0	106.8	Race Start Proper	Straight On	GYM	14:19	15:07	15:07	15:07
3.2	103.6	Junction	Straight On	Markas Wilayah Laut	14:24	15:11	15:11	15:12
5.2	101.6	Junction	Straight On	Boustead Langkawi Shipyard	14:26	15:13	15:14	15:15
5.6	101.2	Junction	Straight On	Dermaga Tg.Lembong	14:27	15:14	15:14	15:15
6.5	100.3	Junction	Straight On	Dir.Padang Matsirat / Kuah	14:28	15:15	15:16	15:16
7.7	99.1	Fork	Keep Right		14:30	15:16	15:17	15:18
8.9	97.9	Junction	Straight On	Dir.Padang Matsirat / Kuah	14:32	15:18	15:19	15:20
9.4	97.4	Traffic Light Junction	Turn Right	Jln Padang Matsirat	14:32	15:18	15:19	15:21
9.7	97.1	Traffic Light Junction	Straight On	Hospital Langkawi	14:33	15:19	15:20	15:21
11.0	95.8	Sign	Straight On	Petronas	14:34	15:20	15:22	15:23
12.8	94.0	Traffic Light Junction	Turn Left	Jln Padang Gaong Dir.Ulu Melaka	14:37	15:23	15:24	15:26
13.2	93.6	Sign	Straight On	Proton	14:37	15:23	15:25	15:27
13.8	93.0	Traffic Light Junction	Turn Right	Lebuh Raya Langkawi	14:38	15:24	15:25	15:27
18.4	88.4	Junction	Right	Dir.Kuah	14:44	15:30	15:32	15:34
19.1	87.7	Traffic Light Junction	Turn Left	Dir: Kuah	14:45	15:31	15:33	15:35
19.5	87.3	Traffic Light Junction	Straight On	Dir: Jeti Laman Mar Mar	14:46	15:31	15:33	15:36
19.9	86.9	Bridge	Straight On	Sg. Kuah	14:46	15:32	15:34	15:37
20.3	86.5	Sign	Straight On	Cawangan Trafik Langkawi	14:47	15:32	15:34	15:37
20.5	86.3	Sign	Straight On		14:47	15:32	15:35	15:37
21.3	85.5	Speed Hump	Straight On	Langkawi Fair Shopping Mall	14:48	15:33	15:36	15:39
21.4	85.4	Junction	Turn Left	Langkawi Live Seafood Premium Outlet	14:49	15:33	15:36	15:39
22.1	84.7	KOM 1 Bukit Beringin CAT 3 Elev:66M	Straight On	Lampost Lada BER 24	14:49	15:34	15:37	15:40
22.3	84.5	Junction	Turn Left	Dir: Penarak	14:50	15:35	15:37	15:40
24.2	82.6	Traffic Light Junction	Straight On		14:52	15:37	15:40	15:43
24.7	82.1	Cross Junction	Straight On	Ja La Seafood	14:53	15:38	15:40	15:44
25.0	81.8	Bridge	Straight On		14:53	15:38	15:41	15:44
25.9	80.9	Traffic Light Junction	Turn Right	Klinik Kesihatan Kuah	14:55	15:39	15:42	15:46
26.1	80.7	Sign	Straight On	IPD Langkawi	14:55	15:39	15:42	15:46
26.2	80.6	Sign	Straight On	Petronas	14:55	15:39	15:42	15:46
26.3	80.5	Traffic Light Junction	Straight On		14:55	15:40	15:42	15:46
27.1	79.7	Sign	Straight On	SMK Mahsuri	14:56	15:41	15:44	15:47
27.5	79.3	Traffic Light Junction	Straight On	Idaman Suri	14:57	15:41	15:44	15:48

## SCHEDULE

Pantai Cenang - Pantai Cenang, Langkawi | 106.8km | Friday 12 April



KM	KM To Go	Feature	Instruction	Description	Estimated Time of Arrival			
28.7	78.1	Sign	Straight On	MRSM Langkawi	14:58	15:43	15:46	15:50
30.0	76.8	DRINK START	Straight On	Blue Sign: Wat Tham Kisap	15:00	15:44	15:48	15:52
30.2	76.6	Junction	Straight On	Dir: Ayer Hangat	15:00	15:44	15:48	15:52
31.2	75.6	Bridge	Straight On	Sg. Sireh	15:02	15:46	15:49	15:54
32.6	74.2	Bridge	Straight On	Sg. Kisap	15:04	15:47	15:51	15:56
37.5	69.3	Sign	Straight On	SK Kilim	15:10	15:54	15:58	16:03
40.0	66.8	Junction	Straight On	Dir: Pdg. Lalang	15:14	15:57	16:01	16:07
41.8	65.0	Speed Hump	Straight On	SK Penghulu Ahmad	15:16	15:59	16:04	16:09
42.9	63.9	Roundabout	2nd Exit	Dir: Teluk Ewa	15:18	16:00	16:05	16:11
46.4	60.4	Junction	Straight On	Dir: K.Teriang	15:23	16:05	16:10	16:16
50.9	55.9	Sign	Straight On	SK Ewa	15:29	16:10	16:16	16:23
55.0	51.8	Junction	Straight On	Dir: Pantai Kok	15:34	16:15	16:22	16:29
58.3	48.5	Junction	Left		15:39	16:20	16:26	16:34
59.2	47.6	SPRINT 1	Straight On	Petronas Quay	15:40	16:21	16:27	16:36
		Telaga Harbour						
61.4	45.4	KOM 2 Telaga	Straight On	The Ritz Carlton	15:43	16:23	16:30	16:39
		Harbour CAT3						
63.8	43.0	Traffic Light Junction	Turn Left	Dir: Pdg. Matsirat / Kuah	15:46	16:26	16:33	16:42
66.7	40.1	Junction	Left	D'ALEESYA HOMESTAY	15:50	16:30	16:37	16:47
67.7	39.1	SPRINT 2	Straight On	Kedai Runcit Rohana Binti	15:51	16:31	16:39	16:48
		Nyiur Chabang		Chik				
69.5	37.3	Junction	Keep Right		15:54	16:34	16:41	16:51
70.4	36.4	Bridge	Straight On	Sg. Melaka	15:55	16:35	16:42	16:52
70.7	36.1	Traffic Light Junction	Turn Left	Dir: Kuah	15:56	16:35	16:43	16:53
71.3	35.5	Traffic Light Junction	Straight On	Dir: Ulu Melaka / Pdg. Lalang	15:56	16:36	16:44	16:54
72.1	34.7	Sign	Straight On	Maktab Mahmud Langkawi	15:57	16:37	16:45	16:55
72.8	34.0	Bridge	Straight On	Sg. Ulu Melaka	15:58	16:38	16:46	16:56
73.0	33.8	Junction	Straight On	Dir: Pdg. Lalang	15:59	16:38	16:46	16:56
74.1	32.7	Bridge	Straight On	Sg. Padang Gaong	16:00	16:39	16:47	16:58
74.6	32.2	Junction	Turn Right	Dir: Kuah	16:01	16:40	16:48	16:59
76.3	30.5	Sign	Straight On	Taman Agroteknologi MARDI	16:03	16:42	16:50	17:01
76.6	30.2	Junction	Turn Right	Kem Bina Negara	16:04	16:42	16:51	17:02
78.4	28.4	T-Junction	Turn Left	Dir: Makam Mahsuri	16:06	16:45	16:53	17:04
84.1	22.7	T-Junction	Turn Right	Dir: Padang Matsirat / Pdg. Lalang	16:14	16:52	17:01	17:13
85.4	21.4	T-Junction	Turn Left	Dir: Kuah / Pdg. Matsirat	16:16	16:53	17:03	17:15
85.5	21.3	Sign	Straight On	Petronas OTL	16:16	16:54	17:03	17:15
86.2	20.6	Junction	Straight On	Dir: Kuah	16:17	16:54	17:04	17:16
86.8	20.0	Traffic Light Junction	Turn Right	Dir: Pdg. Matsirat / Kedawang	16:17	16:55	17:05	17:17
87.3	19.5	Traffic Light Junction	Straight On	Dir: Pdg. Matsirat	16:18	16:56	17:05	17:18

## SCHEDULE

Pantai Cenang - Pantai Cenang, Langkawi | 106.8km | Friday 12 April



KM	KM To Go	Feature	Instruction	Description	Estimated Time of Arrival			
89.6	17.2	Traffic Light Junction	Straight On	Dir: Padang Matsirat / Pantai Kok	16:21	16:59	17:09	17:21
90.3	16.5	Roundabout	2nd Exit	Dir: Lapangan Terbang Antarabangsa Langkawi	16:22	17:00	17:10	17:22
91.3	15.5	Roundabout	3rd Exit	Dir: Padang Matsirat / Kuala Teriang	16:24	17:01	17:11	17:24
91.8	15.0	Sign	Straight On	Padang Matsirat	16:24	17:01	17:12	17:24
91.9	14.9	<b>SPRINT 3</b> Padang Matsirat	Straight On	Lampost MPLBP 13	16:24	17:02	17:12	17:25
92.1	14.7	Traffic Light Junction	Straight On	Smith House	16:25	17:02	17:12	17:25
92.4	14.4	Sign	Straight On	SK Padang Matsirat OTL	16:25	17:02	17:12	17:25
92.8	14.0	Bridge	Straight On	Sg. Melaka	16:26	17:03	17:13	17:26
93.0	13.8	Junction	Straight On	D'ALEESYA HOMESTAY	16:26	17:03	17:13	17:26
95.9	10.9	Traffic Light Junction	Straight On	Sign: X-Pax Celcom	16:30	17:07	17:17	17:31
96.1	10.7	Sign	Straight On	SK Kuala Teriang	16:30	17:07	17:17	17:31
96.2	10.6	Junction	Turn Left	Dir: Pdg. Matsirat / Pantai Cenang	16:30	17:07	17:18	17:31
97.1	9.7	Bridge	Straight On		16:31	17:08	17:19	17:32
99.3	7.5	Junction	Straight On	Dir: Pantai Tengah	16:34	17:11	17:22	17:36
99.5	7.3	Sign	Straight On	Pusat Latihan Polis (Pulapol)	16:35	17:11	17:22	17:36
104.4	2.4	Bridge	Straight On	Sg. Cenang	16:41	17:17	17:29	17:43
104.9	1.9	Junction	Straight On	Dir: Laman Padi / Pantai Tengah	16:42	17:18	17:29	17:44
105.8	1.0	Junction	Straight On	Dir: Pantai Tengah / Tg. Malai	16:43	17:19	17:31	17:45
105.9	0.9	Caution!	Straight On	Roadworks	16:43	17:19	17:31	17:46
106.0	0.8	Speed Hump	Straight On	Pantai Cenang	16:44	17:19	17:31	17:46
106.2	0.6	Speed Hump	Straight On	Pantai Cenang	16:44	17:19	17:31	17:46
106.4	0.4	Speed Hump	Straight On	Pantai Cenang	16:44	17:20	17:31	17:46
106.5	0.3	Speed Hump	Straight On	Pantai Cenang	16:44	17:20	17:32	17:46
106.6	0.2	Junction	Straight On	Pantai Cenang	16:44	17:20	17:32	17:47
106.7	0.1	Junction	Straight On	Deviation On The Right	16:45	17:20	17:32	17:47
106.8	0.0	Finish Line	Race End	Underwater World	16:45	17:20	17:32	17:47

## TIME TABLE

Pantai Cenang - Pantai Cenang, Langkawi | 106.8km | Friday 12 April

### Start / Finish Time Table

Start Location :

Underwater World, Pantai Cenang

Time	Activities
0600hrs	VPP in operation Race facilities crew on site Race security on site Road closure at start area
1200hrs	PA system on Race officials on site Side Events starts
1330hrs	Invitees arrival Teams arrival
1400hrs	VIPs arrival Signing on opens
1415hrs	Cavalcade departs
1445hrs	Side Event ends
1450hrs	Signing on closes Advance vehicles depart
1455hrs	Riders assemble at start line
<b>1500hrs</b>	<b>Le Tour de Langkawi departs</b>
1600hrs	Invitees arrival
1625hrs	VIPs arrival
1715hrs	Advance vehicles arrival
<b>1732hrs</b>	<b>Le Tour de Langkawi arrives</b>
1740hrs	Presentation of leader's jersey
1800hrs	VIPs depart
1815hrs	De-rig commences
2015hrs	Roads reopens

# START / FINISH LOCATION

Pantai Cenang



## START / FINISH LAYOUT

Underwater World, Pantai Cenang

