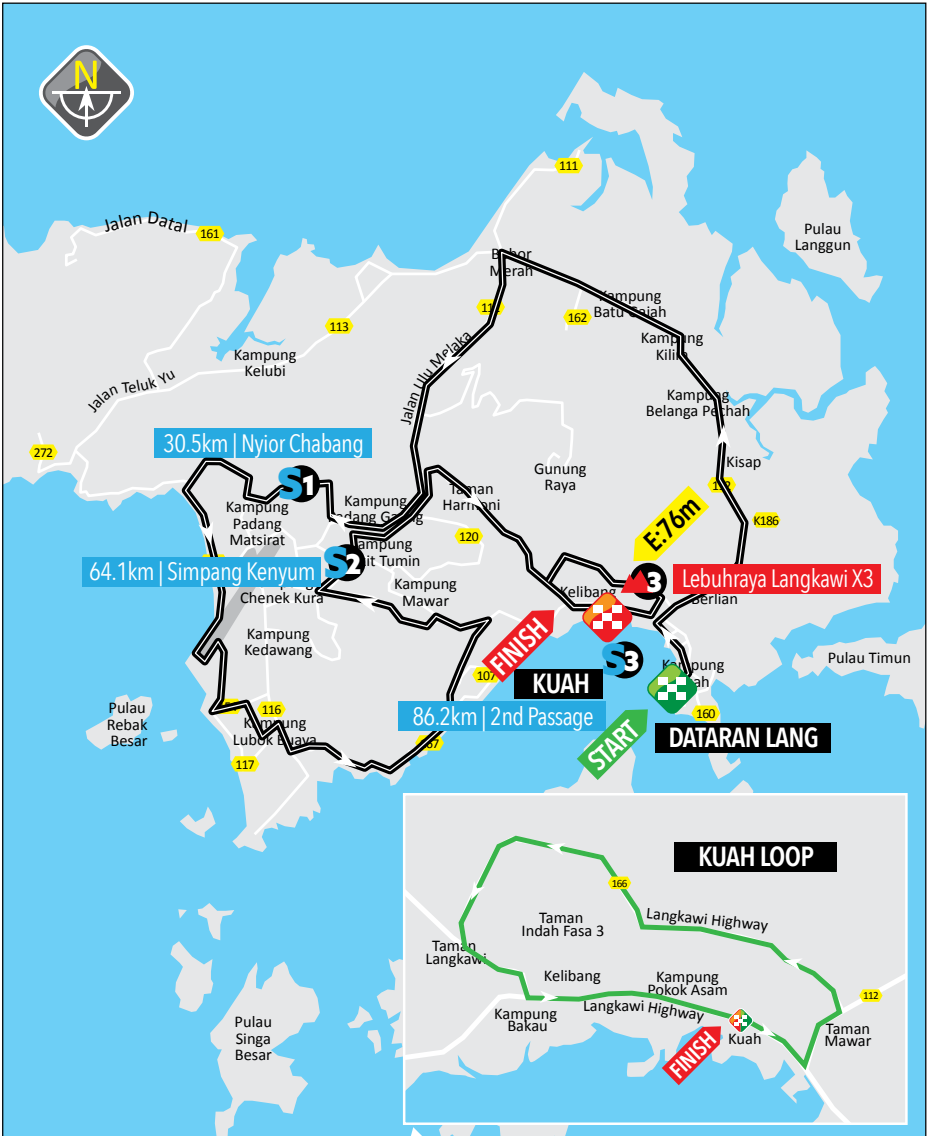


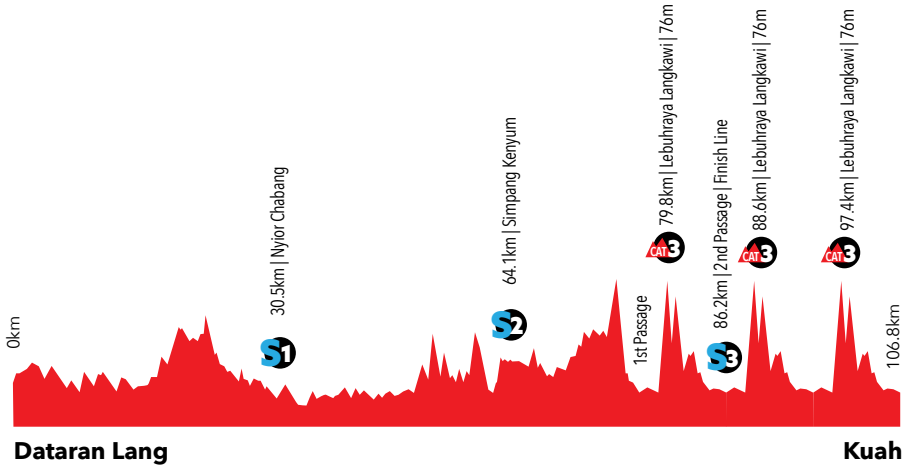
## STAGE MAP

Dataran Lang - Kuah, Langkawi (Loop) | 103.8km | Saturday 13 April

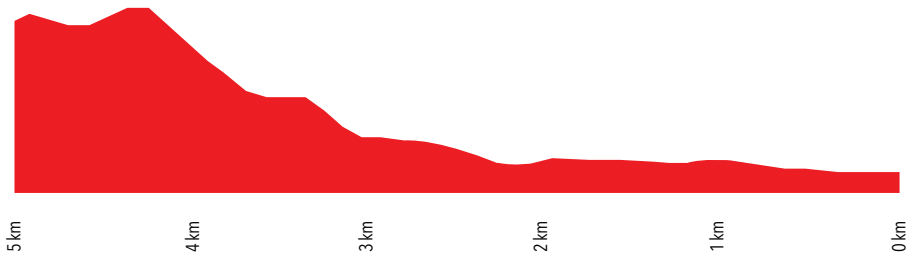


## PROFILE

Dataran Lang - Kuah, Langkawi (Loop) | 103.8km | Saturday 13 April



### 5km to Finish



## SCHEDULE

Dataran Lang - Kuah, Langkawi (Loop) | 103.8km | Saturday 13 April

Start Location : Dataran Lang

Finish Location : Pekan Kuah

Neutral Zone : 3.7 km



KM	KM To Go	Feature	Instruction	Description	Estimated Time of Arrival			
From Start Gantry at Dataran Helang Straight On, T-Junction Turn Left onto Persiaran Putera, Speed Hump Straight On, Traffic Light Junction Straight On, Traffic Light Junction Turn Right onto Jalan Ayer Hangat, Traffic Light Junction x 2 Straight On, End of Neutralize Zone at Pedestrian Bridge Crossing on Jalan Ayer Hangat.					13:15	14:00	14:00	14:00
0.0	103.8	Race Start Proper	Straight On	Pedestrian Crossing Bridge	13:20	14:07	14:07	14:07
0.4	103.4	Traffic Light Junction	Straight On	Idaman Suri	13:20	14:07	14:07	14:08
1.6	102.2	Sign	Straight On	MRSM Langkawi	13:22	14:09	14:09	14:09
3.1	100.7	Junction	Straight On	Dir. Air Hangat	13:24	14:11	14:11	14:12
4.1	99.7	Bridge	Straight On	Sg. Sireh	13:25	14:12	14:12	14:13
5.5	98.3	Bridge	Straight On	Sg. Kikap	13:27	14:14	14:14	14:15
9.3	94.5	Sign	Straight On	Galeria Perdana	13:32	14:19	14:20	14:21
10.4	93.4	Sign	Straight On	SK Kilim	13:34	14:20	14:21	14:23
12.9	90.9	Junction	Straight On	Dir: Pdg. Balang	13:37	14:23	14:24	14:26
14.7	89.1	Speed Hump	Straight On	SK Penghulu Ahmad	13:40	14:25	14:27	14:29
15.7	88.1	Roundabout	1st Exit	Dir: Padang Matsirat	13:41	14:27	14:28	14:30
16.7	87.1	Splitter	Keep Left		13:42	14:28	14:30	14:32
16.9	86.9	Bridge	Straight On	Sg. Tok Peteri	13:43	14:28	14:30	14:32
18.1	85.7	Bridge	Straight On	Sg. Tok Peteri	13:44	14:30	14:32	14:34
18.5	85.3	Bridge	Straight On	Sg. Tok Peteri	13:45	14:30	14:32	14:35
21.6	82.2	Junction	Straight On	Dir: Ulu Melaka / Pdg. Matsirat	13:49	14:34	14:36	14:39
23.6	80.2	Junction	Straight On	Dir: Ulu Melaka / Pdg. Matsirat	13:52	14:36	14:39	14:42
24.1	79.7	Bridge	Straight On	Sg. Padang Gaong	13:52	14:37	14:40	14:43
25.4	78.4	Bridge	Straight On		13:54	14:39	14:41	14:45
26.1	77.7	Sign	Straight On	Maktab Mahmud Langkawi	13:55	14:40	14:42	14:46
26.9	76.9	Traffic Light Junction	Straight On	Dir: Padang Matsirat	13:56	14:41	14:43	14:47
27.5	76.3	Junction	Turn Right	Dir: Nyior Chabang	13:57	14:41	14:44	14:48
27.8	76.0	Bridge	Straight On		13:57	14:42	14:45	14:49
28.7	75.1	Junction	Keep Left		13:59	14:43	14:46	14:50
30.0	73.8	DRINK START	Straight On	TNB Pole: LBSB 18	14:00	14:44	14:48	14:52
30.5	73.3	SPRINT 1	Straight On	Kedai Runcit Rohana Binti Chik	14:01	14:45	14:48	14:53
31.5	72.3	T-Junction	Turn Right	Dir: Kuala Teriang D'ALEESYA HOMESTAY	14:02	14:46	14:50	14:54
34.4	69.4	Traffic Light Junction	Straight On	Sign: X-Pax Celcom OTR	14:06	14:50	14:54	14:59
34.6	69.2	Sign	Straight On	SK Kuala Teriang	14:07	14:50	14:54	14:59
34.7	69.1	Junction	Turn Left	Dir: Pdg. Matsirat / Pantai Cenang	14:07	14:50	14:54	14:59

## SCHEDULE

Dataran Lang - Kuah, Langkawi (Loop) | 103.8km | Saturday 13 April



KM	KM To Go	Feature	Instruction	Description	Estimated Time of Arrival			
35.6	68.2	Bridge	Straight On		14:08	14:51	14:55	15:00
37.8	66.0	Junction	Straight On	Dir: Pantai Tengah	14:11	14:54	14:58	15:04
38.0	65.8	Sign	Straight On	Pusat Latihan Polis (Pulapol)	14:11	14:54	14:59	15:04
42.8	61.0	Bridge	Straight On	Sg. Cenang	14:18	15:00	15:05	15:11
43.4	60.4	Junction	Turn Left	Dir: Padang Matsirat / Kuah	14:19	15:01	15:06	15:12
44.2	59.6	Junction	Turn Right	Dir: Park n Ride	14:20	15:02	15:07	15:13
44.8	59.0	Junction	Straight On	Dir: Kuah	14:20	15:03	15:08	15:14
45.6	58.2	Traffic Light Junction	Turn Left	Dir: Kuah	14:22	15:04	15:09	15:15
47.0	56.8	Traffic Light Junction	Turn Right	Dir: Pelabuhan Tg. Lembong	14:23	15:06	15:11	15:17
48.0	55.8	Junction	Turn Left	Dir: Kuah / Bukit Malut / Pelabuhan Tg. Lembong	14:25	15:07	15:12	15:19
51.5	52.3	Junction	Straight On	Markas Wilayah Laut 3 TLDM	14:30	15:11	15:17	15:24
53.5	50.3	Junction	Straight On	Boustead Langkawi Shipyard	14:32	15:14	15:20	15:27
53.9	49.9	Junction	Straight On	Dermaga Tg. Lembong	14:33	15:14	15:20	15:28
54.9	48.9	Junction	Straight On	Dir: Pdg. Matsirat / Kuah	14:34	15:16	15:22	15:29
56.0	47.8	Fork	Keep Right		14:36	15:17	15:23	15:31
57.2	46.6	Junction	Straight On	Dir: Pdg. Matsirat / Pekan Kuah	14:37	15:18	15:25	15:33
57.7	46.1	Traffic Light Junction	Turn Left	Dir: Padang Matsirat	14:38	15:19	15:25	15:33
58.8	45.0	Traffic Light Junction	Straight On	Dir: Pantai Cenang	14:40	15:20	15:27	15:35
61.1	42.7	Sign	Straight On	SK Bayas	14:43	15:23	15:30	15:39
62.7	41.1	Traffic Light Junction	Turn Right	Dir: Ulu Melaka / Pdg. Lalang KCC Paint	14:45	15:25	15:32	15:41
63.4	40.4	Junction	Straight On	Dir: Padang Lalang	14:46	15:26	15:33	15:42
64.1	39.7	SPRINT 2 Ulu Melaka	Straight On	TNB Pole: TWC 23 Petronas Simpang Kenyum	14:47	15:27	15:34	15:43
64.2	39.6	Junction	Straight On	Dir: Ulu Melaka	14:47	15:27	15:34	15:43
65.0	38.8	Traffic Light Junction	Turn Right	Dir: Ulu Melaka / Padang Lalang	14:48	15:28	15:35	15:44
65.9	37.9	Sign	Straight On	Maktab Mahmud Langkawi	14:49	15:29	15:37	15:46
66.5	37.3	Bridge	Straight On	Sg. Ulu Melaka	14:50	15:30	15:37	15:47
66.7	37.1	Junction	Straight On	Dir: Padang Lalang	14:50	15:30	15:38	15:47
67.8	36.0	Bridge	Straight On	Sg. Padang Gaong	14:52	15:32	15:39	15:49
68.3	35.5	Junction	Turn Right	Dir: Kuah	14:52	15:32	15:40	15:49
69.9	33.9	Sign	Straight On	Taman Agroteknologi MARDI	14:55	15:34	15:42	15:52
70.2	33.6	Junction	Straight On	Sign: Kem Bina Negara	14:55	15:35	15:42	15:52
74.2	29.6	Traffic Light Junction	Straight On		15:00	15:40	15:48	15:58
74.4	29.4	Sign	Straight On	SMK Kelibang	15:01	15:40	15:48	15:59
74.7	29.1	Sign	Straight On	Proton	15:01	15:40	15:49	15:59
75.2	28.6	Traffic Light Junction	Turn Left	Dir: Kuah	15:02	15:41	15:49	16:00

## SCHEDULE

Dataran Lang - Kuah, Langkawi (Loop) | 103.8km | Saturday 13 April



KM	KM To Go	Feature	Instruction	Description	Estimated Time of Arrival			
75.4	28.4	Sign	Straight On	Petronas	15:02	15:41	15:49	16:00
76.7	27.1	Sign	Straight On	SK Kelibang	15:04	15:43	15:51	16:02
77.1	26.7	Traffic Light Junction	Straight On	Deviation On The Right	15:04	15:43	15:52	16:03
77.4	26.4	1st Passage	Finish Line	TNB Pole: PPK-SHA 32	15:05	15:44	15:52	16:03
77.7	26.1	Traffic Light Junction	Turn Left		15:05	15:44	15:53	16:03
78.4	25.4	Junction	Turn Left	Dir: Padang Matsirat	15:06	15:45	15:54	16:05
79.8	24.0	KOM1 Lebuhraya Langkawi CAT3 Elev:76M	Straight On		15:08	15:47	15:55	16:07
81.1	22.7	Junction	Straight On	Lebuh Raya Langkawi	15:10	15:48	15:57	16:09
83.0	20.8	Traffic Light Junction	Turn Left	Jln Padang Gaong	15:12	15:51	16:00	16:11
83.9	19.9	Traffic Light Junction	Turn Left	Dir: Kuah	15:14	15:52	16:01	16:13
85.9	17.9	Traffic Light Junction	Straight On	ADYA Hotel	15:16	15:54	16:04	16:16
86.2	17.6	SPRINT 3 2nd Passage	Finish Line	TNB Pole: PPK-SHA 32	15:17	15:55	16:04	16:16
88.6	15.2	KOM2 Lebuhraya Langkawi CAT3 Elev:76M	Straight On		15:20	15:58	16:07	16:20
95.0	8.8	3rd Passage	Finish Line	TNB Pole: PPK-SHA 32	15:29	16:06	16:16	16:29
97.4	6.4	KOM3 Lebuhraya Langkawi CAT3 Elev:76M	Straight On		15:32	16:09	16:19	16:33
103.8	0.0	Finish Line	Race End	TNB Pole: PPK-SHA 32	15:41	16:17	16:28	16:43

## TIME TABLE

Dataran Lang - Kuah, Langkawi (Loop) | 103.8km | Saturday 13 April

### Start Time Table

Start Location :

Dataran Lang, Langkawi

### Finish Time Table

Finish Location :

Pekan Kuah, Langkawi

Time	Activities
0630hrs	VPP in operation Race facilities crew on site Race security on site Road closure at start area
0800hrs	PA system on Race officials on site Side Events starts
1230hrs	Invitees arrival Teams arrival Signing on opens
1300hrs	VIPs arrival
1315hrs	Cavalcade departs
1345hrs	Side Event ends
1350hrs	Advance vehicles depart Signing on closes
1355hrs	Riders assemble at start line
<b>1400hrs</b>	<b>Le Tour de Langkawi departs</b>
1445hrs	VIPs depart
1500hrs	De-rig commences
1700hrs	Road reopens

Time	Activities
0700hrs	Race facilities crew on site Road closure at finish area
0800hrs	Race security on site Race officials on site
0900hrs	PA system on
1000hrs	Side Events starts
1500hrs	Invitees arrival
1545hrs	VIPs arrival
1605hrs	Advance vehicles arrival
<b>1628hrs</b>	<b>Le Tour de Langkawi arrives</b>
1635hrs	Presentation of leader's jersey
1700hrs	VIPs depart
1715hrs	De-rig commences
1915hrs	Roads reopens

## START LOCATION

Dataran Lang, Langkawi



## FINISH LOCATION

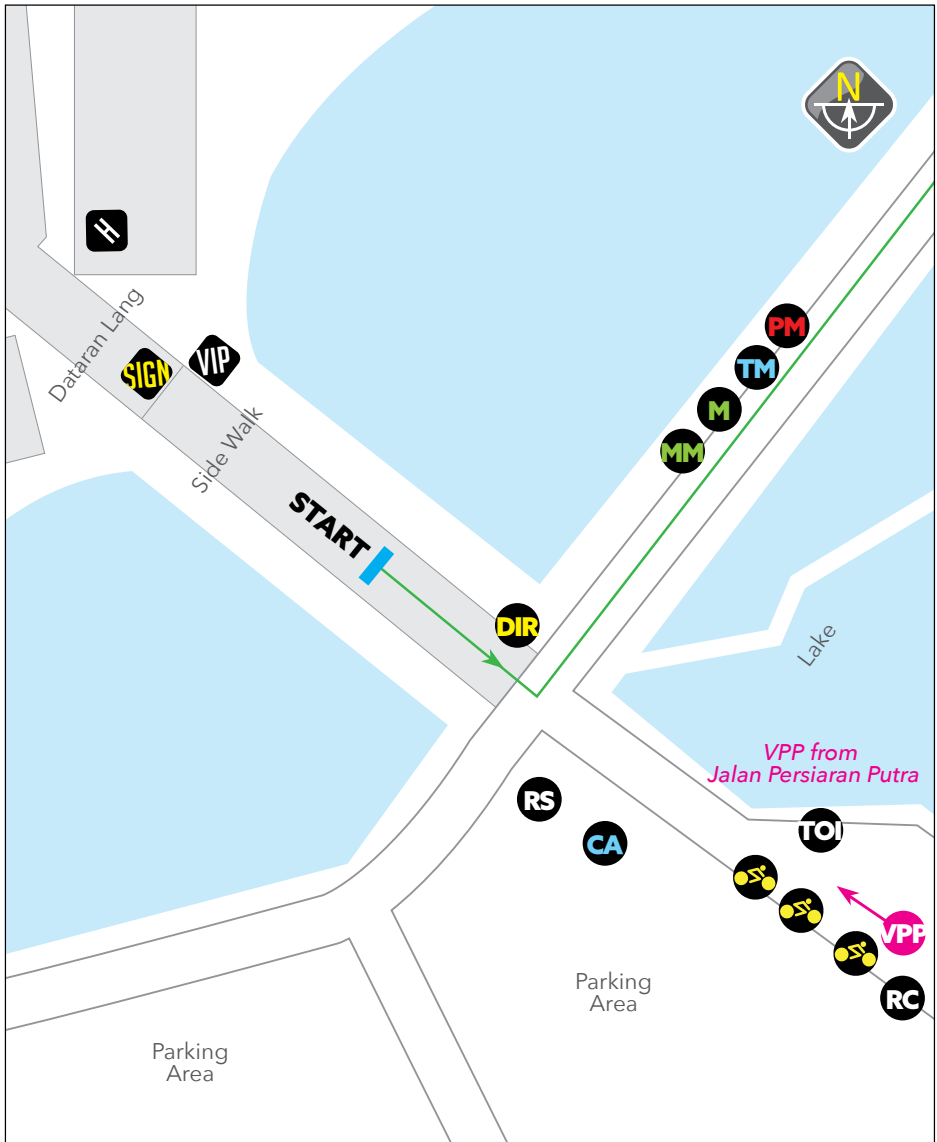
Kuah





# START LAYOUT

Dataran Lang



## FINISH LAYOUT

Pekan Kuah

